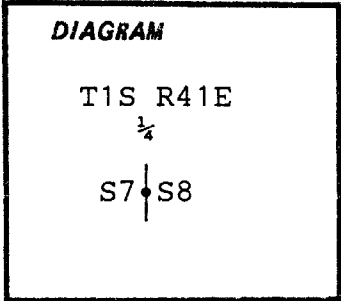


CERTIFIED RECORD OF LAND CORNER MONUMENTATION

Index File No. G-05

History of original corner establishment:

Original corner established in 1898 by Alonzo Gesner under contract #683. He set a basalt stone 16"x16"x8", 12" in ground. From which: A 22" Tamarack bears N75°E, 17 lks. A 12" Tamarack bears S64½°W, 23 lks.



Description of corner evidence found:

Found 16"x16"x8" stone, no marks, firm in place.

Bearing trees found:

Found root hole & decayed remains S64½°W, 23 lks. w/ 3 ft. section of tree lying 10 ft. west, open blaze, BT visible. A 14" Western Larch, dead & down bears N75°E, 17 lks., to root crown open blaze faint scribing visible.

Description of monument and accessories established to perpetuate the original location of this corner:

From evidence, set 2½"x30" aluminum capped aluminum pipe rising 6" above ground. Deposited original stone along north side in hole. Set steel fence post 3 ft. north of corner.

Cap is stamped: T1S R41E 1/4 S7 | S8 RLS1848 1986

New BT's:

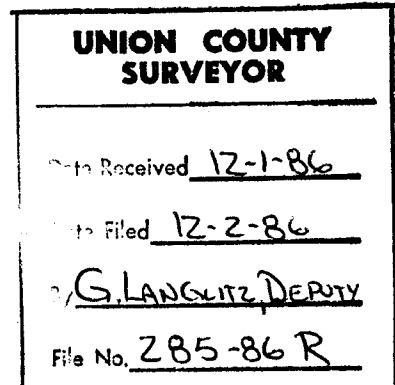

A 15½" D. Fir bears N55°E, 56.3 ft., blazed&scribed: 1/4S8BT A 10" Western Larch bears S70°W, 45.5 ft., blazed&scribed: 1/4S7BT

Painted blazes and attached signs as required in Specifications for Cadastral Surveys, USFS Region 6, March, 1982. A 3/4" brass disk stamped "RLS1848" nailed to lower end of blazes.

To find corner follow Rd. 6200 South 1/2 mile from 6200525. Corner is 120 ft. east on westerly slope.

Compass Declination: 19½°E Witness: Jeremy Sutton

I hereby certify that the above described corner monument and/or accessories was perpetuated as hereon described on Nov. 5, 1986.



Office of..... County of..... State of..... I hereby certify that the within instrument was filed in this office for record on the..... day of....., 19..... by..... (COUNTY OFFICIAL) (DEPUTY)