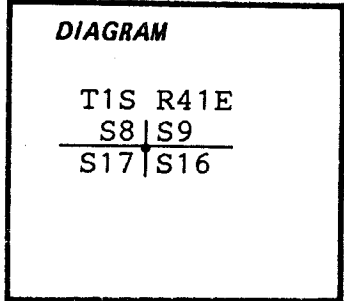


CERTIFIED RECORD OF LAND CORNER MONUMENTATION

Index File No. J-09

History of original corner establishment:

Original corner established in 1898 by A. Gesner under contract #683. At the corner, he set a Basalt stone, 16"x12"x8", 12" in the ground. From which:  
An 18" Fir bears N87°E, 288 lks.  
A 24" Fir bears S83°E, 311 lks.  
No trees in secs. 8&17 in limits which are convenient to mark.



Description of corner evidence found:

No corner monument found.

BT's Found:

A 25" Fir, dead standing, bears N87°E, 288 lks. Open blaze, scribing visible.  
A 27" Fir bears S83°E, 311 lks, blaze healed.

Description of monument and accessories established to perpetuate the original location of this corner:

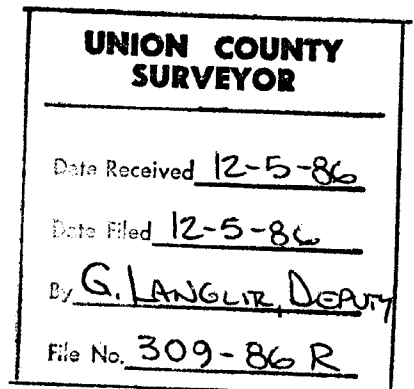

Corner falls in Eagle Cap Wilderness Area, and was left undisturbed. Bearing trees were located by traverse, and corner position was established to proportion in the 1/4 cor. 1/2 mile West.

Furthest East point of Mt. Moriah, corner is at the toe of 200 ft. high cliff on rocky east slope.

Compass Declination: 19 1/2°E

Witness: Jeremy Sutton

I hereby certify that the above described corner evidence was found and evaluated as hereon described on Oct. 14, 1986.



Office of..... County of.....  
State of....., I hereby certify that the within instrument was filed in this office for record on the..... day of....., 19.....  
..... by .....  
(COUNTY OFFICIAL) (DEPUTY)