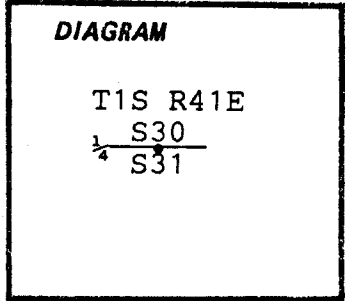


CERTIFIED RECORD OF LAND CORNER MONUMENTATION

Index File No. V-03

History of original corner establishment:

Original corner established in 1898 by Alonzo Gesner under contract #683. He set a Fir Post 4'x3½"x3½", 24" in ground. From which:
A 10" Tamarack bears S31°E, 64 lks.
An 8" Tamarack bears N27°W, 178 lks.



Description of corner evidence found:

None.

Description of monument and accessories I established to perpetuate the original location of this corner:

Corner set by proportioning.
I set a 2½"x30" aluminum capped aluminum pipe rising 12" in mound of stones.
Set a steel fence post 3 ft. north of corner.

Cap is stamped: T1S R41E
¼ S30
¼ S31
RLS1848
1986

New BT's:

An 8" Western Larch bears N30½°W, 97.6 ft., blazed&scribed: ¼S30BT
A 13½" Western Larch bears S16½°W, 167.2 ft., blazed&scribed: ¼S31BT

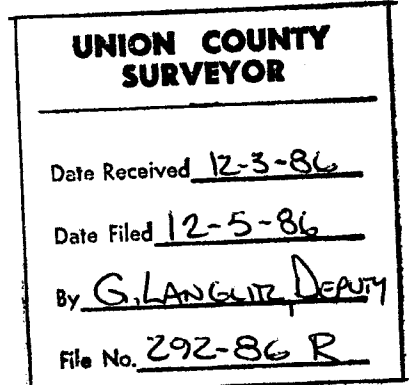
Painted blazes and attached signs as required in Specifications for Cadastral Surveys, USFS Region 6, March, 1982. A ¾" brass disk stamped "RLS1848" is nailed to lower end of blazes.

From 6200649 follow 6200648 to top of hill. Corner is at west end of opening 250 feet west of road.

Compass Declination: 19½°E

Witness: Jeremy Sutton

I hereby certify that the above described corner monument and/or accessories was perpetuated as hereon described on Nov. 3, 1986.



Office of..... County of.....
State of....., I hereby certify that the within instrument was filed in this office for record on the..... day of....., 19.....

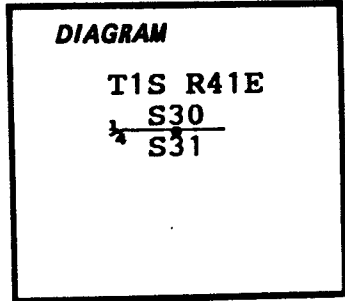
..... by
(COUNTY OFFICIAL) (DEPUTY)

CERTIFIED RECORD OF LAND CORNER MONUMENTATION

Index File No. V-03

History of original corner establishment:

Original corner established in 1898 by Alonzo Gesner under contract #683
He set a Fir Post, 4'X3½"X3½", 24" in ground.
From which:
A 10" Tamarack bears S31°E, 64 lks.
An 8" Tamarack bears N27°W, 178 lks.



Note:

This corner was previously established incorrectly in Survey of Record File No. 292-86R, recorded December 5, 1986. The monument described therein has been removed and placed as described below.

Description of corner evidence found:

No original evidence found.
Found a 2½" aluminum capped aluminum pipe marked:
Found steel fence post 3 ft. north.

T1S R41E
¼ S30
¼ S31
RLS1848
1986

From the corrected corner position,
Bearing trees found:

An 8" Western Larch bears N31¼°W, 103.3 ft., blazed & scribed: ¼S30BT
A 13½" Western Larch bears S18°W, 164.3 ft., blazed & scribed: ¼S31BT

Description of monument and accessories established to perpetuate the original location of this corner:

Cap is stamped:

T1S R41E
¼ S30
¼ S31
RLS1848
1988

At the proportioned location, I set a
2½"X30" aluminum capped aluminum pipe
rising 12" in a mound of stones.
Set a steel fence post 3 ft. north of corner.


Used existing BT's:

An 8" Western Larch bears N31¼°W, 103.3 ft., blazed & scribed: ¼S30BT
A 13½" Western Larch bears S18°W, 164.3 ft., blazed & scribed: ¼S31BT

Painted blazes and attached signs as required in Specifications for Cadastral Surveys, USFS Region 6, March, 1982. A ¼" brass disk stamped "RLS1848" is nailed to lower end of blazes between the B & T.

From 6200649 follow 6200648 to top of hill. Corner is at west end of opening 250 feet west of road.
compass Declination: 19¼°E
Witness: Jeremy Sutton

I hereby certify that the above described corner monument and/or accessories was perpetuated as hereon described on May 13, 1988.



Office of..... County of.....
State of....., I hereby certify that the within instrument was filed in this office
for record on the..... day of....., 19.....
..... by
(COUNTY OFFICIAL) (DEPUTY)