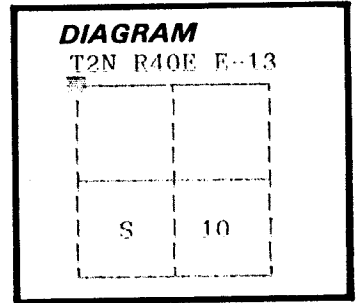


UNION COUNTY
CERTIFIED RECORD OF LAND CORNER MONUMENTATION

History of original corner establishment:

Corner was originally set by Rufus S. Moore under GLO contract no. 382, dated March 23, 1881. Surveyor General record states:

Set basalt stone 15x12x8 for section corner.



No record of subsequent monumentation found in Union County survey records.

Description of corner evidence found:

Found stone 15" x 12" x 8" with faint chisel marks in fence corner, fences running N-E-W.



See Map of Survey Number 015-1992.

Description of monument and accessories I established to perpetuate the original location of this corner:

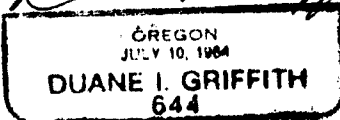
In place of found original corner stone, I set a 2 1/2" x 30" aluminum pipe with aluminum cap marked as shown, 24 inches in the ground with mound of stone, from which:

- A 5/8" x 30" rebar bears N1°E, 5.27 feet with 2" aluminum cap marked "UNION COUNTY SURVEYOR NE RP".
- A 5/8" x 30" rebar bears S89°E, 6.28 feet with 2" aluminum cap marked "UNION COUNTY SURVEYOR SE RP".
- A 5/8" x 30" rebar bears S89°W, 7.10 feet with 2" aluminum cap marked "UNION COUNTY SURVEYOR SW RP".
- A 5/8" x 30" rebar bears N1°W, 20.43 feet with 2" aluminum cap marked "UNION COUNTY SURVEYOR NW RP".

I hereby certify that the above corner point was perpetuated as hereon described on April 28, 1992.



Handwritten signature of Duane I. Griffith



I used a steel tape and magnetic compass in the establishment of new accessories. I used 20° East magnetic declination. The distances are to a 50d spike driven in the right side of the root crown. I attached a brass washer marked OPLS 644 to the RT blaze.

**UNION COUNTY
SURVEYOR**

Date Received 6/10/92

Date Filed 6/20/92

By Mary Blackman

File No. 627-1992R.