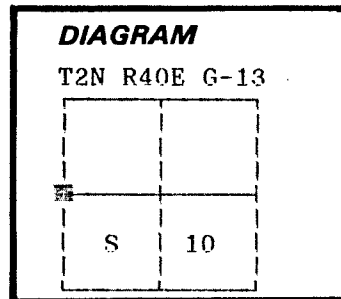


UNION COUNTY
CERTIFIED RECORD OF LAND CORNER MONUMENTATION

History of original corner establishment:

Corner was originally set by Rufus S. Moore under GLO contract no. 382, dated March 23, 1881.



No record of subsequent monumentation found in Union County survey records.

Description of corner evidence found:

None

See Map of Survey Number 015-1992.

Description of monument and accessories I established to perpetuate the original location of this corner:

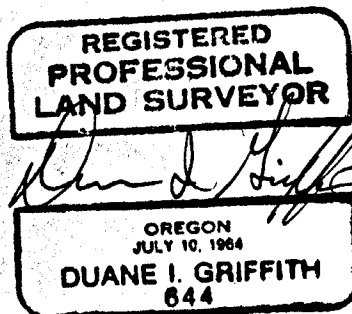
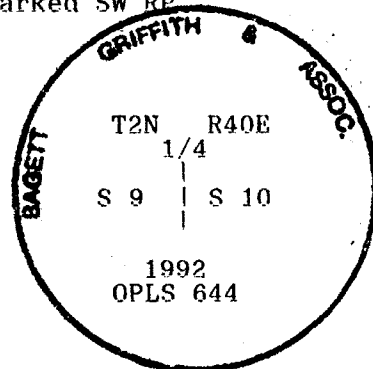
At the proportionate position determined by survey, I set a 2 1/2" x 30" aluminum pipe with aluminum cap marked as shown, 30 inches in the ground with small mound of stone, from which:

- A 27" Ponderosa Pine bears N34°W, 58.96 feet marked 1/4 S9 BT.
- A 28" Ponderosa Pine bears N3°E, 180.1 feet marked 1/4 S10 BT.
- A 5/8" x 30" rebar bears S80°E, 13.67 feet with 2" aluminum cap marked SE RP.
- A 5/8" x 30" rebar bears S40°W, 31.55 feet with 2" aluminum cap marked SW RP.

Corner is 3 feet north and 2 feet west of a fence corner, fences running south and east.

I hereby certify that the above corner point was perpetuated as hereon described on April 29, 1992.

Witnesses: Jeff Petersen



I used a steel tape and magnetic compass in the establishment of new accessories. I used 20° East magnetic declination. The distances are to a 50d spike driven in the right side of the root crown. I attached a brass washer marked OPLS 644 to the BT blaze.

UNION COUNTY SURVEYOR	
Date Received	<u>6/10/92</u>
Date Filed	<u>6/20/92</u>
By	<u>[Signature]</u>
File No.	<u>032-1992R</u>