

UNION COUNTY SURVEYOR

CERTIFIED RECORD OF LAND CORNER MONUMENTATION

HISTORY OF ORIGINAL CORNER ESTABLISHMENT:

Corner not previously established.

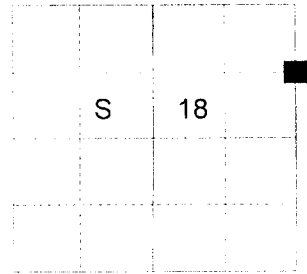
No record of monumentation found in UNION COUNTY survey records.

DESCRIPTION OF CORNER EVIDENCE FOUND:

Corner not previously established.

See Survey Number 016-1998.

T 2 N R 40 E K-05



DESCRIPTION OF MONUMENT AND ACCESSORIES I ESTABLISHED TO PERPETUATE THE ORIGINAL LOCATION OF THIS CORNER:

At the position determined by said survey, I set a 5/8" x 30" Rebar with 1 1/2" aluminum cap marked as shown below, 28" in the ground, from which:

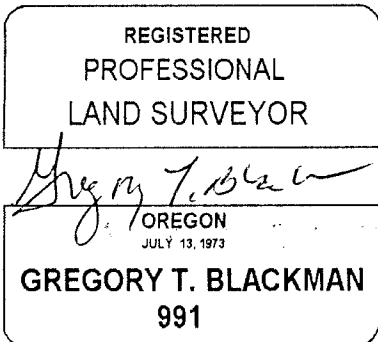
NEW BEARING OBJECTS:

A 5/8"x30" Rebar with a 1 1/2" aluminum cap marked RP S 17, bears S 42°26' E, a distance of 17.17 feet.

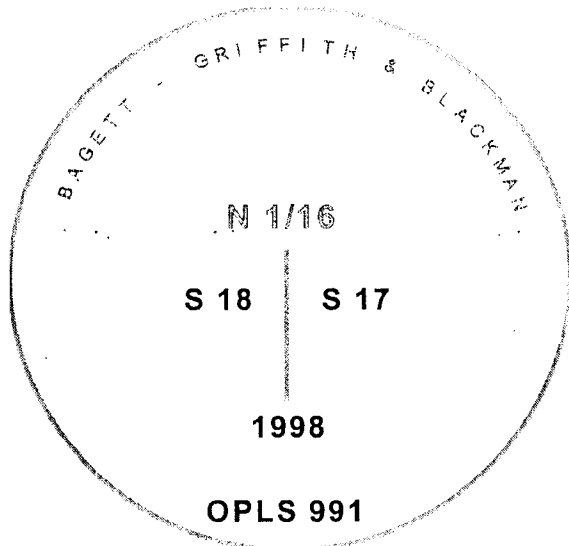
A 5/8 x 30" Rebar with a 1 1/2" aluminum cap marked RP S 18, bears S 60°41' W, a distance of 28.57 feet.

Raised small mound of stone around monument.
Set steel fence post approximately 2 feet South of monument.

I hereby certify that the corner was monumented on May 4, 1998.
Witness: Greg Blackman Jr.



Renewal Date: December, 31 1999



UNION COUNTY SURVEYOR

Date Received 5/15/98

Date Filed 8/29/98

Filed By R. ROBINSON DEERY

File Number 042-1998 R

I used a steel tape and magnetic compass in the establishment of new accessories. The magnetic declination used was 17° East. The distance to the bearing trees is to a 50d spike driven on the right side of the tree at the root crown. I attached a brass washer marked OPLS 991 to the BT blaze.

K-05