

CERTIFIED RECORD OF LAND CORNER MONUMENTATION

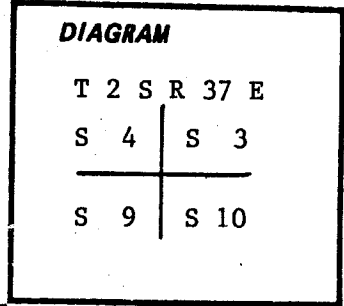
E-13

History of original corner establishment:

Corner established by Henry Meldrum under GLO contract no. 450 dated June 11, 1882.

Surveyor General records state:

Set basalt stone 16 x 14 x 10 ins 11 ins in ground for cor to secs 3, 4, 9 & 10 marked with 5 notches on S and 3 on E edges from which;



- A pine 10 ins diam bears N 72° E 44 lks dist marked T 2 S S 3 BT
- A pine 6 ins diam bears N 68° W, 42 lks dist marked R 37 E S 4 BT
- A tamarack 17 ins diam bears S 50° W, 50 lks dist marked S 9 BT
- A fir 5 ins diam bears S 60° E, 19 lks dist marked S 10 BT

Description of corner evidence found:

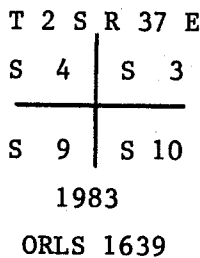
- A pine 20 ins diam for original Section 3 bearing tree with fully healed blaze.
- A pine 25 ins diam for original Section 4 bearing tree with partially healed blaze with visible scribe and axe marks.
- A tamarack stump for original Section 10 bearing tree with typical blaze mark (this tree is actually for Section 10 bearing tree)
- No trace of the 5 inch diam fir.

NOTE: The record bearing trees do not fit for bearing, however, the distances of the three recovered accessories intersect in a locus of 2 feet and therefore the remonumentation was positioned by distance intersections.

Description of monument and accessories established to perpetuate the original location of this corner:

Set a 2½ inch aluminum cap on a 2 inch aluminum pipe 30 inches long and projecting 4 inches out of the ground with a surrounding rock mound and a 6 foot steel fence post alongside with a sign 54-4 attached.

Aluminum cap marked thus:



New bearing trees established:

- A pine 9 ins diam bears S 13° E, 17.8 ft dist marked T 2 S R 37 E S 10 BT
- A pine 9 ins diam bears S 12° W, 50.5 ft dist marked T 2 S R 37 E S 9 BT

Each new bearing tree has a sign 54-3 attached below a 6 inch band of red paint and has a brass washer marked PLS 1639 nailed flush with BT blaze. A sign 54-4 is attached on the opposite side of tree from BT blaze.

To the original bearing trees and bearing tree stump attached signs 54-3 and 54-4 below a 6 inch band of red paint.

I hereby certify that the above described corner monument was properly established by me on Nov. 3, 1983, and witnessed by Jim DeMastus.

**REGISTERED
PROFESSIONAL
LAND SURVEYOR**

William L. Hanley

OREGON
JULY 14, 1978
WILLIAM L. HANLEY
1639

Office of..... County Surveyor..... County of..... Union.....
State of..... Oregon..... I hereby certify that the within instrument was filed in this office
for record on the..... day of....., 19.....
..... by.....
(COUNTY OFFICIAL) (DEPUTY)

**UNION COUNTY
SURVEYOR**

★ GPO - 790,276
Date Received 11-10-83
Date Filed 11-14-83
By G. LANGLITZ DEPUTY
File No. 391-83 R

AMENDED
CERTIFIED RECORD OF LAND CORNER MONUMENTATION

History of original corner establishment:

Corner established by Henry Meldrum under GLO contract no. 450 dated June 11, 1882.

Surveyor General records state:

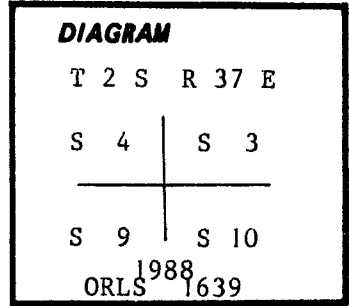
Set basalt stone 16x14x10 ins 11 ins in ground for cor to secs 3, 4, 9 & 10 marked with 5 notches on S and 3 on E edges from which;

A pine 10 ins diam bears N 72° E, 44 lks dist marked T2SS3BT

A pine 6 ins diam bears N 68° W, 42 lks dist marked R37ES4BT

A tamarack 17 ins diam bears S 50° W, 50 lks dist marked S9BT

A fir 5 ins diam bears S 60° E, 19 lks dist marked S10BT



NOTE: This corner was previously remonumented by the undersigned on Nov. 3, 1983, at a position approximately 5 chains east of this position from recovered fragmentary evidence reported on 10-18-82 by USFS personnel which was subsequently rejected by other USFS personnel based on the recovery documented below (see corner search record in Wallowa-Whitman files in Baker, Oregon). It was speculated by the recent USFS recovery that the

Description of corner evidence found: original surveyor Meldrum corrected a mistake made by him of which no record of corner reestablishment was made.

A basalt stone 14x12x10 ins firmly set and marked with 5 notches on south face and 3 notches on west face from which:

A ponderosa pine snag 16 ins diam with broken top brs N 74° E, 29.0 ft dist mkd "SS3" inside previously opened blaze with 3 ins overgrowth and with rusted location tag attached and dated 10-26-33.

A western larch 17 ins diam brs S 49½° W, 33.6 ft dist with fully healed blaze.

A white fir snag 20 ins diam and 8 ft high brs S 56° E, 12.5 ft dist with fully healed blaze.

A rotten tree root remains for remaining BT brs N 68° W, 42 lks dist, no marks identified.

Description of monument and accessories | established to perpetuate the original location of this corner:

Set a 2"x30" aluminum pipe with 2½-inch diam aluminum cap attached projecting 6 ins out of a surrounding earthen mound with a 6-foot long steel fence post alongside with a sign 54-9 attached. Buried stone 1 foot south. Aluminum cap marked as shown in corner diagram.

New bearing trees established:

A ponderosa pine 19 ins diam brs S 57½° E, 56.3 ft dist marked T2SR37ES10BT on single blaze.

A ponderosa pine 21 ins diam brs N 27½° E, 64.1 ft dist marked T2SR37ES3BT on single blaze.

A ponderosa pine 21 ins diam brs N 46° W, 63.8 ft dist marked T2SR37ES4BT on single blaze.

Each bearing tree has signs 54-3 and 54-9 attached below a 6-inch band of red paint. Each new bearing tree has a brass washer marked PLS 1639 nailed flush with BT blaze which is painted red.

NOTE: The monument established by the undersigned on Nov. 3, 1983, in the now rejected position was removed, the surrounding rock mound was scattered, and the scribes and paint marks on the pertaining bearing trees were obliterated.

Compass declination 19° East.

I hereby certify that the above described corner monument was properly reestablished by me on June 09, 1988, and witnessed by Bill Gohring.

REGISTERED
PROFESSIONAL
LAND SURVEYOR

William L. Hanley

OREGON
JULY 14, 1978
WILLIAM L. HANLEY
1639

E-13

Office of..... County of.....

State of....., I hereby certify that the within instrument was filed in this office

for record on the..... day of....., 19.....

..... by

(COUNTY OFFICIAL)

(DEPUTY)

**UNION COUNTY
SURVEYOR**

9-22-88

Filed 9-23-88

G. LANGLITZ DEPUTY

File No. 143-88 R