

CERTIFIED RECORD OF LAND CORNER MONUMENTATION

History of original corner establishment:

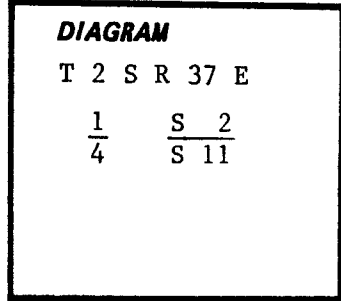
Corner established by Henry Meldrum under GLO contract no. 450, dated June 11, 1882.

Surveyors General records state:

Set basalt stone 15 x 10 x 4 ins 10 ins in the ground for 1/4 sec cor marked 1/4 on N face, from which:

A tamarack 20 ins diam bears S 25° W, 40 lks dist marked 1/4 S BT.

A fir 15 ins diam bears N 62° E, 43 lks dist marked 1/4 S BT.



Description of corner evidence found:

Found a 30 inch tamarack for section 11 bearing tree with partially healed blaze and 5 inches of overgrowth. No scribes were identified on burned face of blaze.

No trace of other bearing tree or of original stone.

Description of monument and accessories established to perpetuate the original location of this corner:

At position determined from original section 11 bearing and the official record notes set a 2 1/2 inch brass cap on a 2 inch galvanized iron pipe 31 inches long and buried 22 inches to bedrock and projecting 9 inches out of ground with a surrounding rock mound and a 6 foot steel fence post alongside with a sign 54-4 attached.

Brass cap marked thus:

T 2 S R 37 E

$\frac{1}{4}$ $\frac{S}{S}$ $\frac{2}{11}$

1983

ORLS 1639

New bearing tree:

A spruce 10 ins diam bears N 87° W, 27.8 ft dist marked 1/4 S 2 BT and has a sign 54-3 nailed below a 6 inch band of red paint and a brass washer marked PLS 1639 is nailed flush with BT blaze with a sign 54-4 nailed on the opposite side of tree from BT blaze.

The original section 11 bearing tree has a sign 54-3 and sign 54-4 attached identically to the new bearing tree and also has a 6 inch band of red paint around.

I hereby certify that the above described corner monument was properly established by me on July 13, 1983, and witnessed by Jim DeMastus.

REGISTERED
PROFESSIONAL
LAND SURVEYOR

William L. Hanley

OREGON
JULY 14, 1978
WILLIAM L. HANLEY
1639

Office of County Surveyor County of Union
State of Oregon I hereby certify that the within instrument was filed in this office
for record on the day of , 19.....
..... by
(COUNTY OFFICIAL)

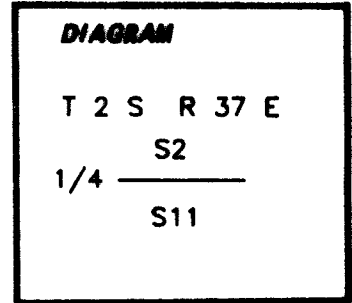
UNION COUNTY	
SURVEYOR	
(DEPUTY)	
Received	<u>8-15-83</u>
Date Filed	<u>8-18-83</u>
By	<u>G. LANGLITZ DEPUTY</u>
File No.	<u>318-83 R</u>

CERTIFIED RECORD OF LAND CORNER MONUMENTATION

File Index E - 19

History of original corner establishment:

Corner established by Henry Meldrum under GLO contract no. 450, dated June 11, 1882.
Surveyor General records states:
Set basalt stone 15 x 10 x 4 ins., 10 ins. in the ground for 1/4 sec. cor. marked 1/4 on N. face, from which:
A Tamarack 20 ins. diam. bears S 25° W, 40 lks. dist. marked 1/4 S BT.
A Fir 15 ins. diam. bears N 62° E, 43 lks. dist. marked 1/4 S BT.

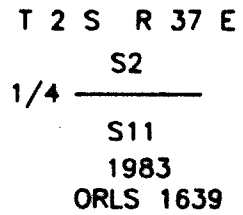


In 1983, William L. Hanley, P.L.S. 1639, states:
At position determined from original Section 11 bearing tree, set a 2 1/2 inch brass cap on a 2 inch galvanized iron pipe 31 inches long and buried 22 inches in the ground with a surrounding rock mound and a 6 foot steel fence post alongside with a sign 54-4 attached. From which:
A Spruce 10 ins. diam. bears N 87° W, 27.8 feet dist. marked 1/4 S 2 BT.

Brass cap marked:

Description of corner evidence found:

Found:
A 2 inch diam. galvanized iron pipe, 6 inches above the ground, with a 2 1/2 inch diam. brass cap marked:
From which:
A Tamarack 20 ins. diam. bears S 25° W, 40 lks. dist.
A Spruce 10 ins. diam. bears N 87° W, 27.8 feet dist.



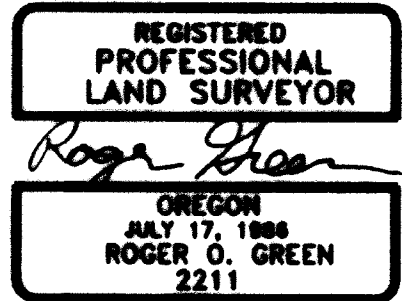
Description of monument and accessories I established to perpetuate the original location of this corner:

From the 1983 monument I marked new references:
An Engleman Spruce, 18 ins. diam., bears S 65° E., 114.3 feet dist., mkd. 1/4 S11 BT.
An Engleman Spruce, 18 ins. diam., bears N 4° W., 103.9 feet dist., mkd. 1/4 S2 BT.

All of the trees are double blazed, with a brass washer mkd. LS 2211, nailed between the B & T.

Tools used: hand compass (declination 19.5° East) and a 200 ft. Kesson tape.
Crew members: Earl E. Strang and Tracy R. Patterson.

I hereby certify the above corner point was perpetuated as hereon described, on August 2, 1993.



Roger O. Green, L.S. 2211, Forest Service Land Surveyor
3502 Highway 30, La Grande, Oregon, 97850

SEALED: 11/17/93

Office of..... County of.....
State of....., I hereby certify that the within instrument was filed in this office
for record on the..... day of....., 19.....
..... by.....
(COUNTY OFFICIAL)

UNION COUNTY
(DEPUTY CLERK)

Date Received 11/19/93

Date Filed 12/14/93

By [Signature]

File No. 056-1993R