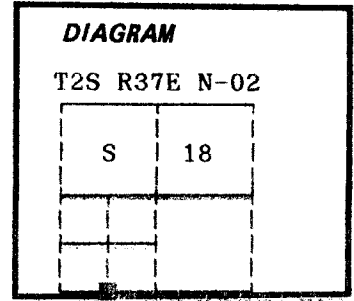


History of original corner establishment:

Corner not previously established.



No record of subsequent monumentation found in Union County survey records.  
Description of corner evidence found:

Corner not previously established

See map of survey dated November, 1989.

Description of monument and accessories I established to perpetuate the original location of this corner:

At the proportionate position between the section corner West and the 1/4 corner East; I set a 2 1/2" x 30" aluminum pipe with aluminum cap marked as shown, 27 inches in the ground, from which:

New Bearing Trees:

- A 18 inch diameter Douglas Fir bears N60°E, 2.95 feet marked W1/16 S18 BT
- A 11 inch diameter Douglas Fir bears S2°W, 30.27 feet marked W1/16 S19 BT


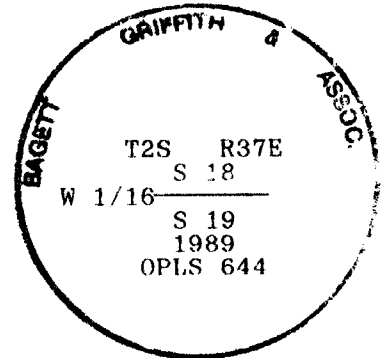
Painted a 6 inch red band around all BT's and attached bearing tree and land survey monument signs.

Set a steel fencepost approximately 5 feet North with land survey monument and property boundary signs attached.

Raised a mound of stone around monument, 3 ft. base to top of cap.

I hereby certify that the above corner point was perpetuated as hereon described on October 26, 1989.

Witness: Greg Blackman



I used a steel tape and magnetic compass in the establishment of new accessories. I used 17° East magnetic declination and the distances are to a 50d spike driven in the right side of the root crown. I attached a brass washer marked OPLS 644 to the BT blaze.

Office of..... County of.....  
State of..... I hereby certify that the within instrument was filed in this office for record on the..... day of..... 19.....

UNION COUNTY SURVEYOR (COUNTY OFFICIAL)

(DEPUTY)

Form R6-7100-57 (9/71)

U.S. GOVERNMENT PRINTING OFFICE - 1983-793-276

Date Received 12-27-89  
 Date Filed 12-27-89  
 By P. ROBINSON, DEPUTY  
 File No. 256-89R