

UNION COUNTY SURVEYOR

CERTIFIED RECORD OF LAND CORNER MONUMENTATION

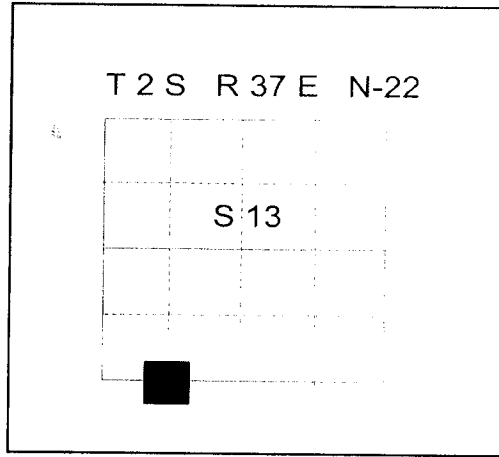
HISTORY OF ORIGINAL CORNER ESTABLISHMENT:

NONE

DESCRIPTION OF CORNER EVIDENCE FOUND:

NONE

See Survey Number 030-2002



DESCRIPTION OF MONUMENT AND ACCESSORIES I ESTABLISHED TO PERPETUATE THE ORIGINAL LOCATION OF THIS CORNER:

At the position of the 1/16 corner established by Survey Number 030-2002, I set a 5/8" x 30" iron pin with a 2 1/2" aluminum cap marked as shown below, 28" in the ground, from which;

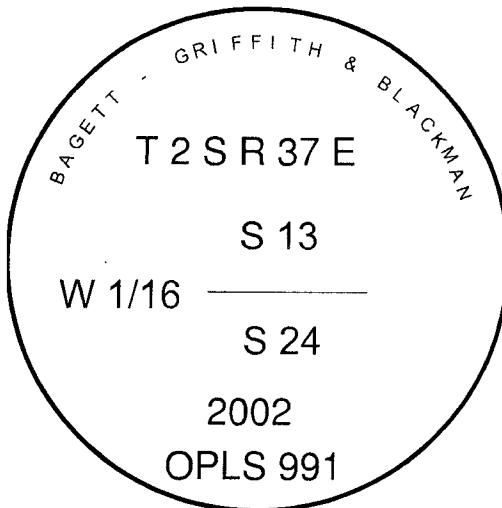

NEW BEARING TREES:

A 14" diameter Ponderosa Pine bears South 34° East, a distance of 95.39 feet marked W1/16 S24 BT.

A 15" diameter Larch bears North 61° West, a distance of 20.43 feet, marked W1/16 S13 BT.

I set a steel fence post 1 ft. North of the monument. There is an existing blaze line to the monument.

I hereby certify that the corner was monumented on August 13, 2002. Witness: Norbert W. Volny and Gregory T. Blackman Jr.



UNION COUNTY SURVEYOR

Date Received 8/16/02

Date Filed 9/18/02

Filed By R. ROBINSON, Deputy

File Number 03A-2002R

I used a Leica TCA-1100 and prism in the establishment of the new accessories. The basis of bearings is the same as that shown on Survey No. 030-2002, the distances are to a 60d spike driven into the right side of the root crown of the bearing tree. I attached a brass washer marked OPLS 991 to the BT blaze.