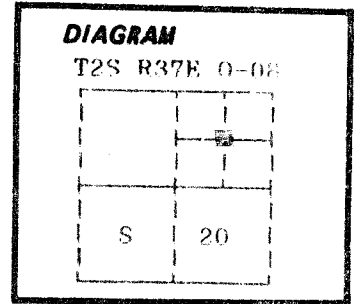


CERTIFIED RECORD OF LAND CORNER MONUMENTATION

History of original corner establishment:
Corner was not originally set.



No record of subsequent monumentation found in Union County survey records.

Description of corner evidence found:

See map of survey dated June 1992.

Description of monument and accessories I established to perpetuate the original location of this corner:

At the corner position, determined by survey, I set a 2 1/2"x30" aluminum pipe with aluminum cap marked as shown, 28 inches in the ground, from which:

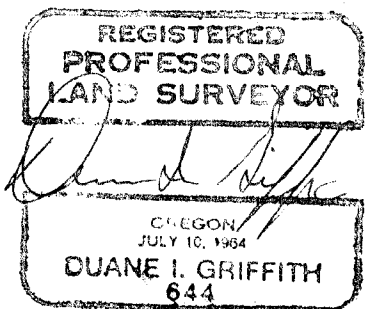

- New Bearing Trees;
- A 12 inch diameter Tamarack bears S63°W, 83.70 feet marked X BT
- A 10 inch diameter Tamarack bears N7°W, 20.34 feet marked NE 1/16 BT

Raised small mound of stone.

Set a steel fence post approximately 5 feet West with Attention and property boundary signs attached.

I hereby certify that the above corner point was perpetuated as hereon described on June 2, 1992.

Witness: Peter Crabtree
G.T. Blackman



I used a steel tape and magnetic compass in the establishment of new accessories. I used 17° East magnetic declination and the distances are to a 50d spike driven in the right side of the root crown. I attached a brass washer marked OPLS 644 to the BT blaze.

Office of..... County of.....
State of....., I hereby certify that the within instrument was filed in this office for record on the..... day of....., 19.....

(COUNTY OFFICIAL)

By _____
SURVEYOR (DEPUTY)
Date Received 9/15/92
Date Filed 9/15/92
By Gregory T. Black
File No. 063-1992 R

Form R6-7100-57 (9/71)

☆ GPO: