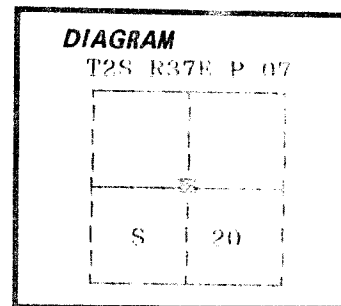


CERTIFIED RECORD OF LAND CORNER MONUMENTATION

History of original corner establishment:
Corner was not originally set.



No record of subsequent monumentation found in Union County survey records

Description of corner evidence found:

See map of survey dated June 1992.

Description of monument and accessories I established to perpetuate the original location of this corner:

At the corner position, determined by survey, I set a 2 1/2"x30" aluminum pipe with aluminum cap marked as shown, 28 inches in the ground, from which:


- A 13 inch diameter Ponderosa pine bears N24°E, 16.74 feet marked XX BT
- A 12 inch diameter Douglas fir bears S67°E, 43.44 feet marked C 1/4 S20 BT
- A 16 inch diameter Ponderosa pine bears N80°W, 131.94 feet marked C 1/4 S20 BT
- A 16 inch diameter Ponderosa pine bears N10°W, 69.87 feet marked X BT

Raised small mound of stone.


Set a steel fence post approximately 5 feet North with Attention and property boundary sign attached.

I hereby certify that the above corner point was perpetuated as hereon described on May 26, 1992.

Witness: Peter Crahtree
G.T. Blackman



Duane I. Griffith



I used a steel tape and magnetic compass in the establishment of new accessories. I used 17° East magnetic declination and the distances are to a 50d spike driven in the right side of the root crown. I attached a brass washer marked OPLS 644 to the BT blaze.

Office of..... County of.....
State of....., I hereby certify that the within instrument was filed in this office
for record on the..... day of..... 19..

(COUNTY OFFICIAL)

DUANE I. GRIFFITH SURVEYOR (DEPUTY)
Date Received <u>9/15/92</u>
Examined <u>9/15/92</u>
By <u>Gregory T. Blackman</u>
File No. <u>064-1992R</u>

Form R6-7100-57 (9/71)