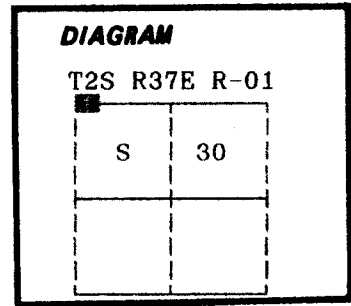


History of original corner establishment:

Corner originally established by Henry Meldrum under GLO contract number 450, dated June 11, 1882. Surveyor General record states:

Set basalt stone 16x12x6 ins. 11 in. in ground for cor to secs 19 and 30 marked with 2 notches on S and 4 on N edges, from which;

- A pine 6 in diam bears N30°E 89 lks dist marked T2S S19 BT
- A pine 15 in diam bears S20°E 57 lks dist marked R37E S30 BT
- A fir 18 in diam bears N64°W 35 lks dist marked R36E BT



No record of subsequent monumentation found in Union County survey records.

Description of corner evidence found:

Found a stone 16x9x7 inches, loose on the ground approximately 2 feet South of the corner position, with possible marks visible.

Found a 20 inch diameter Ponderosa Pine N30°E, 89 lks, live and vigorous with scribes visible.

Found a stump hole S20°E, 57 lks

Found a 18 inch diameter Douglas Fir N64°W, 35 lks, dead and down with scribes visible.

See map of survey dated November, 1989.

Description of monument and accessories I established to perpetuate the


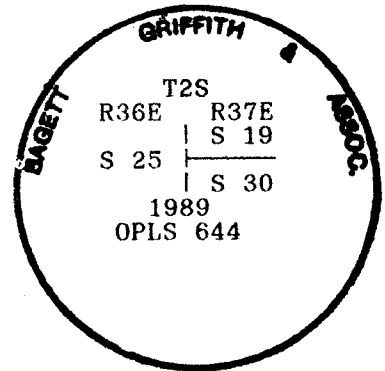
original location of this corner: From a position determined from the BT., thence East 3.46 feet to a point on the Range line ; I set a 2 1/2" x 30" aluminum pipe with aluminum cap marked as shown, 18 inches in the ground, from which:

New Bearing Trees and Bearing Object;

- A 20 inch diameter Ponderosa Pine bears N27°E, 57.0 feet (Original Bearing Tree)
- A 13 inch diameter Douglas Fir bears S35°E, 62.4 feet marked T2S R37E S30 BT
- A 11 inch diameter Douglas Fir bears East, 52.64 feet marked X BT
- A 5/8"x30" iron pin with plastic cap marked BGA SURVEY MARKER bears South, 6.88 feet
- Painted a 6 inch red band around all BTs and attached bearing tree and land survey monument signs. Set a steel fencepost approximately 5 feet North with land survey monument and property boundary sign attached.
- Raised a mound of stone around monument, 3 ft. base to top of cap. Buried the possible corner stone North and alongside of monument.

I hereby certify that the above corner point was perpetuated as hereon described on November 8, 1989.

Witnesses: Greg Blackman, Jeff Petersen and Rick Robinson



I used a steel tape and magnetic compass in the establishment of new accessories. I used 17° East magnetic declination and the distances are to a 50d spike driven in the right side of the root crown. I attached a brass washer marked OPLS 644 to the BT blaze.

Office of..... County of..... State of..... I hereby certify that the within instrument was filed in this office for record on the..... day of.....

UNION COUNTY SURVEYOR

(COUNTY OFFICIAL) (DEPUTY)

Date Received 12-27-89

Date Filed 12-27-89

By R. ROBINSONS DEPUTY

File No. 745, 8912