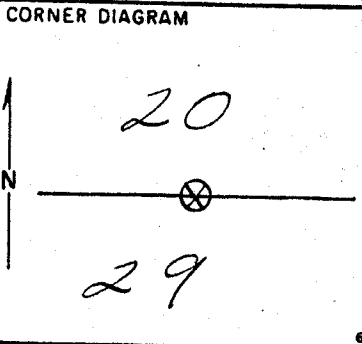


Index File No. R-7
 T 25 R. 37E R.D. LA GRANDE County UNION Tract or Survey No. _____ Cor. No. _____
 Merid. W. 11 N.F. W-W State OR N 1/4 COR OF SEC. 29



DESCRIBE CORNER MONUMENT FOUND
SEVERAL STONES

DESCRIBE BEARING TREES OR OTHER OFFICIAL ACCESSORIES FOUND
SEC. 20 - OLD STUMP, BLAZE AND AXE MARKS VISIBLE.
SEC. 29 - FIR 18" LIVE - CUT OPEN TO VERIFY AS B.T. FOUND SCRIBE INSIDE. REPLACED PLUG; PAINTED.

PHOTO IDENTIFICATION DATA
 Photo No. 1377-165
 Filed At. LA GRANDE
 Object Ident. 1/4 CORNER
 Ident. By DAVE PAULSTROM
 Signature _____

DESCRIBE CORNER LOCATION RELATIVE TO NEAR-BY FEATURES, ALSO HOW TO REACH CORNER
CORNER FALLS 160' EAST OF HAMILTON CANYON ROAD. STATE FORESTRY LOCATION TAG ON ROAD. CORNER FALLS IN CENTER OF CLEARING.

PLANE COORDINATE POSITION DATA
 State _____ Zone _____
 X _____
 Y _____
 Estab. By _____
 Agency _____

Signature JAMES LUSHER Title CET. Division LA GRANDE Headquarters 7/30/86 Date 7/30/86 FS-7100-52 (3/68)

UNION COUNTY SURVEYOR
 Date Received _____
 Date Filed 12-17-87
 By G. LANGLITZ, DEPUTY
 File No. 208-87R

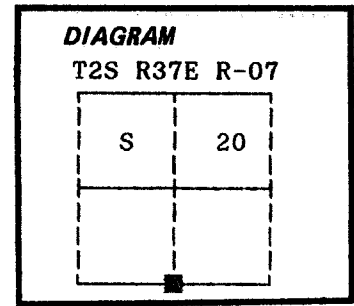
R-7

History of original corner establishment:

Corner originally established by Henry Meldrum under GLO contract number 450, dated June 11, 1882. Surveyor General record states:

Set basalt stone 16x9x6 ins. 11 in. in ground for 1/4 Sec. Cor. marked 1/4 on N face, from which:

A Pine 18 in diam bears N18°W 44 lks dist marked 1/4 S BT
A Fir 4 in diam bears S18°E 157 lks dist marked 1/4 S BT



No record of subsequent monumentation found in Union County survey records.

Description of corner evidence found:

Found no evidence of the original corner monument.

Found a 15 inch diameter Douglas Fir S18°E, 157 lks, live and vigorous, previously opened with scribes visible.

Found the remains of a stump hole N18°W, 44 lks, with a rotted stump approximately 15 feet West of the hole with blaze visible. (No marks visible.)

Description of monument and accessories I established to perpetuate the

original location of this corner: At record bearing and distance from the found original bearing trees, I set a 2 1/2" x 30" aluminum pipe with aluminum cap marked as shown, 15 inches in the ground, from which:

New Bearing Trees;

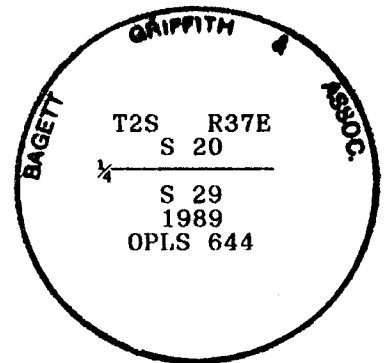
A 10 inch diameter Ponderosa Pine bears S22°E, 14.5 feet marked 1/4 S29 BT
A 12 inch diameter Douglas Fir bears N84°W, 95.8 feet marked 1/4 S20 BT

Raised a mound of stone around monument, 5 ft. base to top of cap.

Painted a 6 inch red band around all BTs and attached bearing tree and land survey monument signs.

Set a steel fencepost approximately 5 feet East with land survey monument sign attached.

I hereby certify that the above corner point was perpetuated as hereon described on October 1, 1989.



I used a steel tape and magnetic compass in the establishment of new accessories. I used 17° East magnetic declination and the distances are to a 50d spike driven in the right side of the root crown. I attached a brass washer marked OPLS 644 to the BT blaze.

Office of..... County of.....
State of....., I hereby certify that the within instrument was filed in this office for record on the..... day..... 19.....

Stamp: UNION COUNTY SURVEYOR (COUNTY OFFICIAL) (DEPUTY)
Date Received 12-27-89
Date Filed 12-27-89
By R. ROBINSON, DEPUTY
File No. 243-89 R

Form R6-7100-57 (9/71)

☆ U.S. GOVERNMENT PRINTING OFFICE - 1983-793-278