

~~1/4 CORNER 35 and 36~~

~~ORIGINAL:~~

~~Stone (found disturbed at fence corner)  
I used fence corner post~~

~~SECTION CORNER 25, 26, 35, & 36~~

~~ORIGINAL:~~

~~Stone (found in place)  
24" Fir N65°W 56 LKS (not found)  
12" Fir S20°W 42 LKS (now 28" "R36ES35" visible)  
10" Fir S10°E 49 LKS (not found)  
15" Fir N40°E 49 LKS (not found)~~

~~RESTORED:~~

~~Set 4" x 4" x 48" white post near stone  
19" Fir S34°E 52.8 ft. scribed, "T2SR36ES36BTRS691"  
8" Fir N81°W 60.7 ft. scribed, "T2SR36ES26BT"  
12" Fir N57°E 34.3 ft. scribed, "T2SR36ES25BT"~~

~~Witnessed by: J. Hollingsworth  
A. Slack  
R. Hemmer  
T. Stose~~

SECTION CORNER 25, 30, 31 & 36

ORIGINAL:

Stone (not found)  
10" Fir N42°W 20 LKS (now down, scribe visible)  
10" Pine N5°E 28 LKS (now 20")  
24" Pine S2°E 8 LKS (now rotted stump)

RESTORED:

Set 5/8" x 30" iron pin 15" in ground.  
Erected mound of stone around pin.  
9" Fir N73 1/2°W 46.7 ft. scribed, "T2SR36ES25BT"  
15" Fir S8°W 38.8 ft. scribed, "T2SR36ES36BT"  
15" Fir S52°E 31.2 ft. scribed, "T2SR37ES31BT"  
Yellow corner tag on SW BT.

Witnessed by: A. Slack  
R. Hemmer  
T. Stose

By: J.E. HOLLINGSWORTH, LS 691, 1969  
FOR: G. LANGLITZ, DEP. CO. SURVEYOR.

UNION COUNTY SURVEYOR	
Date Received	_____
Date Filed	_____
By	_____
File No.	<u>312-84R</u>

UNION COUNTY SURVEYOR	
Date Received	_____
Date Filed	_____
By	_____
File No.	<u>313-84R</u>

(T2SR37E)

UNION COUNTY SURVEYOR	
Date Received	_____
Date Filed	_____
By	_____
File No.	<u>314-84R</u>

~~1/4 CORNER 36 and 31~~

~~ORIGINAL:~~

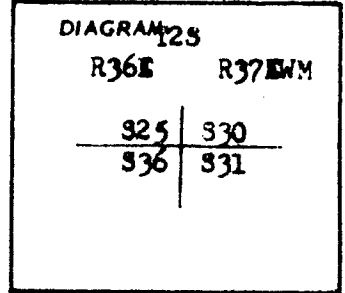
~~Post (not found)  
10" Pine N23°E 55 LKS (not found)  
10" Pine S30°W 58 LKS (now 23", scribe visible)~~

UNION COUNTY SURVEYOR	
Date Received	_____
Date Filed	_____
By	_____
File No.	<u>315-84R</u>

CERTIFIED RECORD OF LAND CORNER MONUMENTATION

V-1

History of original corner establishment:



Corner established by General Land Office contract survey;

The original notes state;

- A stone 18x15x8 inches from which; ( marked with one notch on south and 5 notches on north edge)
- A fir 10" in diam bears N42°W 20 lks dist marked T2S S25BT;
- A pine 10" in diam bears N5°E 28 lks dist marked R37E S30BT;
- A pine 24" in diam bears S2°E 8 lks dist marked T2S R31BT;

Description of corner evidence found:

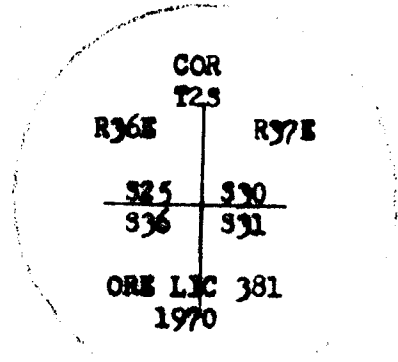
- In section 25, found down leg with scribe.
- In section 30, found 18" pine snag with scribe.
- In section 31, found stump with scribe.

UNION COUNTY SURVEYOR	
Date Received _____	
Date Filed _____	
By _____	
File No. <u>319-84R</u>	

Description of monument and accessories I established to perpetuate the original location of this corner

At the position of the corner I set a 30" galvanized pipe with an eight inch plate welded to bottom and a bronze cap on top. The hole was back filled with stone and tamped soil.

I stamped the disk



From the monument the original bearing trees were ( none) I established the following new bearing trees;

- Fir 8" in diam bears N62°W at a dist of 49.6 ft. and scribed T2S R36E S25BT;
- Yellow pine 17" in diam bears N5°E at a dist of 42.0 ft. and scribed T2S R37E S30 BT;
- Red fir 19" in diam bears S45°E at a dist of 32.1 ft. and scribed T2S R37E S31BT;
- Red fir 16" in diam bears N19°W at a dist of 39.7ft. and scribed T2S R36E S36BT;

The distance measured to center of respective trees on level. I placed bearing tree signs on both old and new bearing trees and painted stripe around trees. I placed a steel fence post with USFS sign 54-4 attached near the corner and placed USFS boundary sign on steel post indicating USFS land to north.

Office of.....County Surveyor..... County of.....Union.....  
 State of.....Oregon....., I hereby certify that the within Instrument was filed in this office  
 for record on the 23 day of July, 1970, at 4 o'clock P.m., (signed)  
James G. Voels by [Signature]  
 (COUNTY OFFICIAL) (DEPUTY)

CERTIFIED RECORD OF LAND CORNER MONUMENTATION

V-1

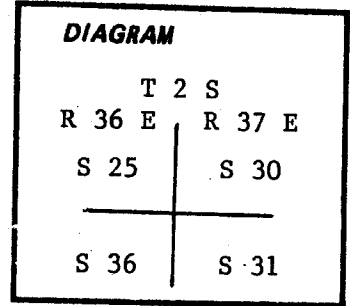
History of original corner establishment:

Corner established by John A. Hurlburt under GLO contract no. 201 dated August 5, 1873.

Surveyor General records state:

Set basalt stone 18 x 15 x 8 - 10 ins in ground for cor to sec 30-31-25 and 36

- Fir 10 in dia N 42° W 20 lks
- Pine 10 in dia N 5° E 28 lks
- Pine 24 in dia S 2° E 8 lks
- No other near



Description of corner evidence found:

A pine snag 28 ins diam with partially healed blaze and burned face, no scribes identified, for Section 30 original bearing tree.

A rotten stump with BT scribes on loose piece of tree for Section 31 original BT.

A down and rotting log with burned blaze, no scribes, for Section 25 original BT.

This corner was remonumented by PLS 381 in 1970 with a 3½ inch brass cap on a 2 inch iron pipe from which the following bearing trees were established:

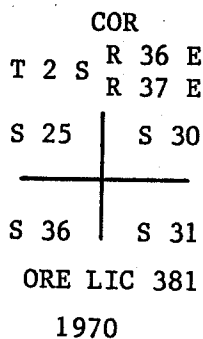
- A fir 8 ins diam bears N 62° W, 49.6 ft dist marked T 2 S R 36 E S 25 BT
- A pine 17 ins diam bears N 03° E, 42.0 ft dist marked T 2 S R 37 E S 30 BT
- A fir 13 ins diam bears S 45° E, 32.1 ft dist marked T 2 S R 37 E S 31 BT
- A fir 16 ins diam bears S 13° W, 39.7 ft dist marked T 2 S R 36 E S 36 BT

All of these trees were found to be in good condition and growing vigorously.

Description of monument and accessories established to perpetuate the original location of this corner:

Improved surrounding rock mound around existing corner monument and attached sign 54-4 to 6 foot steel fence post alongside.


Existing brass cap marked thus:



To existing bearing trees established by PLS 381 placed sign 54-3 below a 6 inch band of red paint and attached sign 54-4 to opposite side of tree from BT blaze.

To remains of original bearing trees painted 6 inch band of red paint around and attached signs 54-3 and 54-4.

I hereby certify that the above described corner monument was properly maintained to Forest Service standards by me on Nov. 7, 1983, and witnessed by Jim DeMastus.



Office of County Surveyor County of Union  
 State of Oregon  
 I hereby certify that the within instrument was filed in this office  
 for record on the        day of       , 19         
 by        (COUNTY OFFICIAL) (DEPUTY)

<b>UNION COUNTY SURVEYOR</b>	
Date Received <u>11-10-83</u>	
Date Filed <u>11-14-83</u>	
By <u>G. LANGLITZ, DEPUTY</u>	
File No. <u>387-83 R</u>	