

2-69A

CERTIFIED RECORD OF LAND CORNER MONUMENTATION

(T3S R35E)

1
E-25

History of original corner establishment:

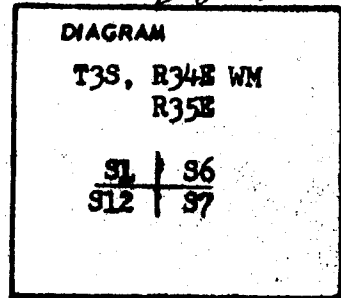
Original survey by General Land Office. (Contract Survey 1882)
Original survey record states; Run west between 6 & 7 to
corner of sections 1, 12, 6 & 7; Post instead of stone 18" by 3 1/2"
from which;

A pine 30" in diameter bears N51°E 31 lks distance and marked
T3S, R35E S6 BT.

A pine 28" in diameter bears S51°E 126 lks distance marked
T3S, R35E S7 BT.

A pine 26" in diameter bears S52°W 79 lks distance marked T3S, R34E S12 BT.

A pine 30" in diameter bears N46°W 83 lks distance marked T3S, R34E S1 BT.



Description of corner evidence found:

I found evidence of base of stone monument at correct location.
I could not find evidence of BT in section 6. A tree that had fallen and partly
rotted was in correct position.
The other three trees were as described in original notes. Scribe marks were
visible on all the trees. The three trees were standing.

At the position of the monument and accessories I established to perpetuate the
original location of this corner:

At the position of the rocks I placed a two inch galvanized pipe capped with
a bronze disk with a 3" plate welded to bottom. I dug down approx. one foot and
filled in with stone and soil and raised a stone monument.

I stamped the disk

From the pipe monument, the original bearing trees are:

A pine 31" in diameter bears S51°E 126 lks dist.

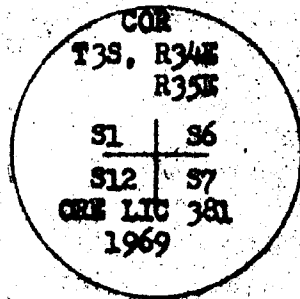
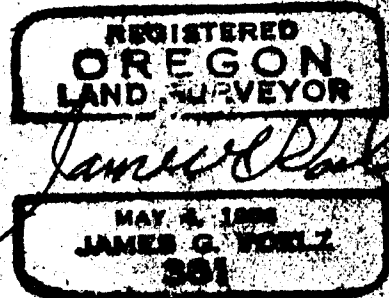
A pine 26" in diameter bears S52°W 79 lks dist.

A pine 32" in diameter bears N46°W 83 lks dist.

I established a new bearing tree as follows.

A pine 6" in diameter bears N85°E a distance of 62 ft. marked with scribe
T3S, R35E S6 BT.

I placed a USFS bearing tree sign on each of four trees facing the corner.
I placed a steel fence post at the corner with USFS sign 54-4 and two National
Forest boundary signs. One indicating forest land to north and one indicating
forest land to east.



Office of..... County Surveyor..... County of..... Union.....
State of..... Oregon....., I hereby certify that the within instrument was filed in this office
for record on the 8..... day of..... July....., 19 69..... at 2:00 o'clock P. m., (signed)
..... County Surveyor..... by..... *J. G. York*.....
(COUNTY OFFICIAL) DEPUTY

UNION COUNTY
SURVEYOR

Date Received _____

Date Filed _____

By _____

File No. 380-8-2