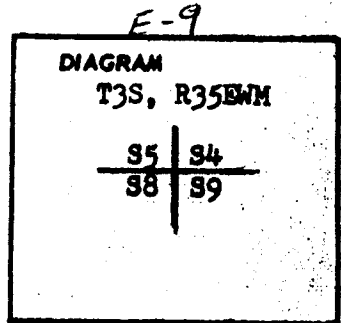


A-69A

CERTIFIED RECORD OF LAND CORNER MONUMENTATION

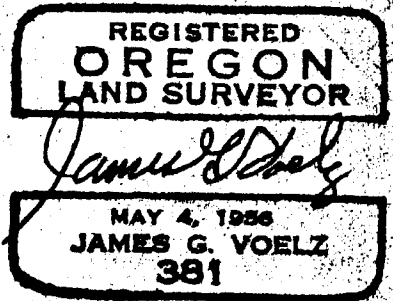
History of original corner establishment:

Original corner established by General Land Office contract in 1883.
 Original states; North between Sections 8 & 9 to corner of sections 4, 5, 8 and 9, set post in ground from which
 A fir 6 inches in diameter bears N67°W 13 lks distance marked R35E S5 BT.
 A fir 12" in diameter bears N47°E 13 lks distance marked T3S, R35E S4 BT.
 A fir 20" in diameter bears S57°E 72 lks distance marked T3S, R35E S9 BT.
 A fir 20" in diameter bears S42°W 30 lks distance marked T3S, R35E S8 BT.



Description of corner evidence found:

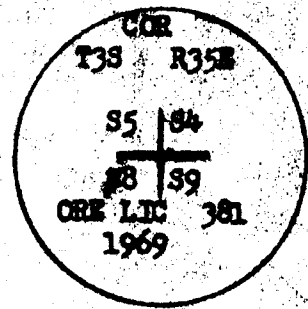
A fir snag was found badly rotted but with marking visible at N67°W a distance of 13 lks.
 A fir tree standing at N47°E 13 lks.
 A fir 20" in diameter bears S57°E 72 lks.
 There was not any evidence of stone monument or bearing tree in S8.



Description of monument and accessories I established to perpetuate the original location of this corner

At the position of the section corner I placed a 2" galvanized pipe 30" long with a bronze cap and 8" plate welded to bottom in a dug hole approx 16" deep. I back filled with stone and soil and placed rocks around the pipe.

I stamped the disk



From the corner the original bearing trees are;
 A fir 6" in diameter bears N67°W 13 lks distance
 A fir 12" in diameter bears N47°E 13 lks distance
 A fir 20" in diameter bears S57°E 72 lks distance.
 I established two new bearing trees as follows;
 A Fir 14" in diameter bears N35°W 25 ft. distance marked with scribe T3S, R35E S5 BT.
 A 10" fir bears S80°W 27 ft. distance marked with scribe T3S R35E NE cor S BT.
 I placed a steel fence post at the corner with USFS sign 544 at the corner and also placed USFS bearing tree signs on each of the trees.

Office of..... County surveyor County of..... Union Co. **UNION COUNTY SURVEYOR**

State of..... Oregon, I hereby certify that the within instrument was filed in this office for record on the ..11.. day of ..July....., 1969., at 8:00 P.M., (signed)

C. Surveyor..... by James G. Voelz.....
(COUNTY OFFICIAL) (DEPUTY)

Date Received _____

Date Filed _____

By _____

File No. 402-848