

26-69A

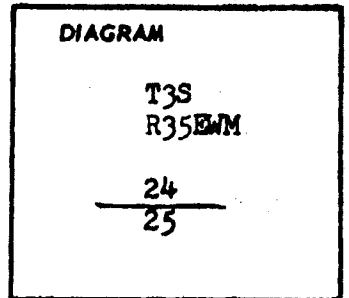
CERTIFIED RECORD OF LAND CORNER MONUMENTATION

17

R-23

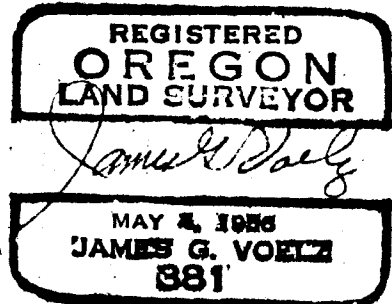
History of original corner establishment:

The original survey by contract.
The original notes are as follows;
Run N89°30'W on a true line bet. Secs 24 and 25 40.15 chs.
Set a basalt stone 16x15x6 ins 11 ins in the ground for $\frac{1}{4}$ cor on north face. from which;
A pine 8" in diam bears N29°W 314 lks dist marked $\frac{1}{4}$ SBT.
A pine 14" in diam bears S87°W 221 lks dist marked $\frac{1}{4}$ SBT.



Description of corner evidence found:

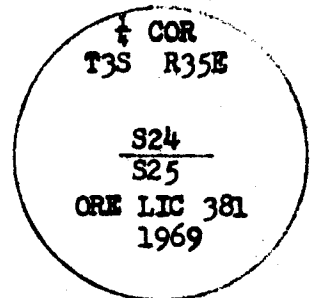
Found the stone with $\frac{1}{4}$ marked on it.
Both bearing trees were found. At S87°W a rotten slab was found with scribe marks visible. At N29°W A pine stump was found with BT scribe visible.



Description of monument and accessories I established to perpetuate the original location of this corner

Set a 2" galvanized pipe 30" long 16" in the ground with bronze cap on top and 8" plate welded to bottom. Back filled the hole with stone and tamped soil and raised a stone monument. The marked stone was placed along side the pipe.

I marked the disk.



From the corner the original trees are;
A pine stump bears N29°W 314 lks dist.
A rotten slab bears S87°W approx 221 lks dist.
I also established two new bearing trees;
A fir 28" in diam bears N13°E 245 feet marked $\frac{1}{4}$ SBT
A 15" pine bears N49°W 150 feet marked $\frac{1}{4}$ SBT (Trees marked with scribe and measurements to BT scribe on the trees.) I set a steel fence post with USFS sign 54-4 attached. USFS bearing tree sign were placed on both old and new bearing trees facing the corner.

Office of.....County Surveyor..... County of.....Union.....
State of.....Oregon....., I hereby certify that the within instrument was filed in this office
for record on the 28 day of July....., 1969, at 10 o'clock A.m. (signed)
.....County Surveyor..... by.....
(COUNTY OFFICIAL) (DEPUTY)

UNION COUNTY SURVEYOR

Date Received _____
Date Filed _____
By _____
File No. 431-84R