

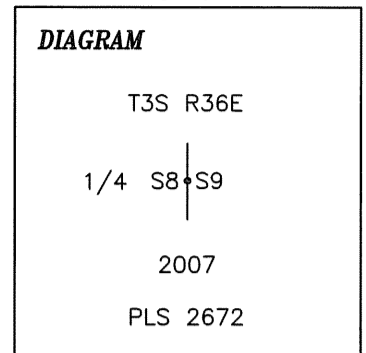
CERTIFIED RECORD OF LAND CORNER MONUMENTATION

G-9

History of original corner establishment:

Corner originally established by John A. Hurlburt, U.S. Deputy Surveyor, under GLO contract No. 201 dated August 5, 1873. Surveyor General records state:

Set basalt stone 20 x 12 x 10 - 10 ins in ground and made stone mound 2 ft. high for 1/4 sec. cor.



USFS Cap

Description of corner evidence found:

Found a basalt stone 19" x 11" x 9" marked 1/4 partially buried in the middle of a stone mound.

Description of monument and accessories I established to perpetuate the original location of this corner:

Replace original stone with a 2 1/2" x 30" aluminum pipe with a standard USFS 3 1/4" aluminum cap marked as shown in the corner diagram buried 25" in the ground in a stone mound. Buried original stone beside monument. Set galvanized steel post with 54-9 sign 5' south. All trees in area killed by the Spring Fire in 2005.

New accessories:

- A 2" aluminum cap on 5/8"x30" rebar bears N49°E, 12.9' in small stone mound.
- A 2" aluminum cap on 5/8"x30" rebar bears S50°E, 7.9' in small stone mound.
- A 2" aluminum cap on 5/8"x30" rebar bears S50°W, 15.0' in small stone mound.
- A 2" aluminum cap on 5/8"x30" rebar bears N35°W, 10.5' in small stone mound.

Aluminum caps are marked as shown on Typical Cap below.

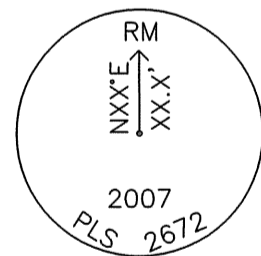
Geodetic Coordinates (NAD83):

N 45°19'07.55"
W 118°19'29.47"

Geodetic coordinates were obtained from a Trimble Geo-Explorer mapping grade GPS receiver and have been differentially corrected.

Date: June 19, 2007

Declination: 16°E

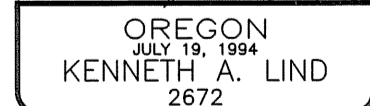


Typical Cap

UNION COUNTY SURVEYOR	
Date Received	<u>8-2-07</u>
Date Filed	<u>9-7-07</u>
By	<u>R. ROBINSON DEPUTY</u>
File No.	<u>013-2007R</u>



Kenneth A. Lind



Renews: 12-31-08