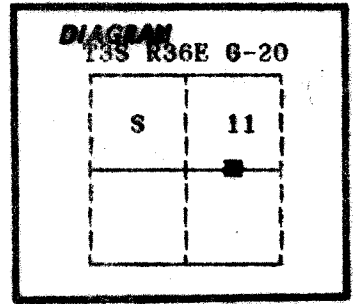


**CERTIFIED RECORD OF LAND CORNER MONUMENTATION**

History of original corner establishment:  
This corner was never established.



No record of subsequent monumentation found in Union County survey records.

**Description of corner evidence found:**

See Map of Survey Number 028-1992.

**Description of monument and accessories I established to perpetuate the**

**original location of this corner:** At position, determined by survey I set a 2 1/2" x 30" aluminum pipe with aluminum cap marked as shown, 30 inches in the ground, from which;

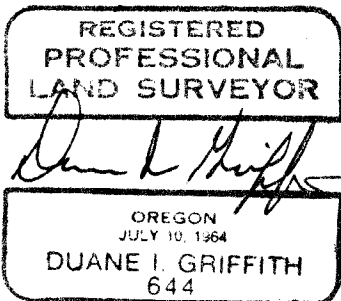
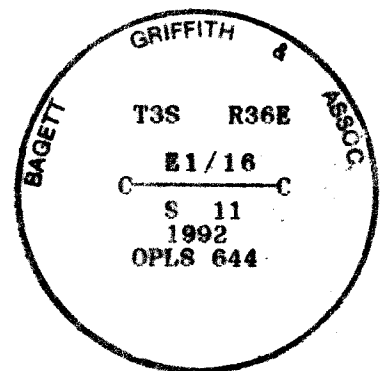
**Now Bearing Trees or Object;**

- A 5/8" x 30" rebar with a 2" aluminum cap bears S52°W, 5.99 feet marked T3S R36E RM E 1/16 S11 5.99 1992 OPLS 644.
- A 5/8" x 30" rebar with a 2" aluminum cap bears N49°W, 7.65 feet marked T3S R36E RM E 1/16 S11 7.65 1992 OPLS 644.

Set a steel fence post approximately 5 feet North, with a 54-9 and a 54-2 sign attached.

I hereby certify that the above corner point was perpetuated as hereon described on August 4, 1992.

Witness: Jim Bennett  
Pete Crabtree  
Jeff Peterson



I used a steel tape and magnetic compass in the establishment of new accessories. I used 20° East magnetic declination and the distances are to a 50d spike driven in the right side of the root crown. I attached a brass washer marked OPLS 644 to the BT blaze.

Office of..... County of.....  
State of..... I hereby certify that the within instrument was filed in this office  
for record on the..... day of.....

(COUNTY OFFICIAL)

**UNION COUNTY**  
by **SURVEYOR** (DEPUTY)

Date Received 11/23/92  
11/28/92  
By [Signature]  
File No. 112-1322C

Form R6-7100-57 (9/71)

\*GPO-591-971, 1988