

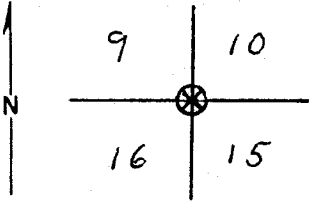
Index File No. J-13  
T 3S R. 36 E  
Merid. WILLAMETTE

**CORNER RECORD (SEARCH)**  
(Ref. FSM 7151.4)

R.D. LA GRANDE County UNION  
N.F. WALLOWA-WHITMAN State OREGON

Tract or Survey No. \_\_\_\_\_  
Cor. No. S.E. COR. SEC. 9

CORNER DIAGRAM



DESCRIBE CORNER MONUMENT FOUND

Gone

DESCRIBE BEARING TREES OR OTHER OFFICIAL ACCESSORIES FOUND

Rotted off stump ran over, in sec. 9, brs. N. 21° W. 33 lks.  
28" ponderosa pine, sec. 10, brs. N. 61° E. 27 lks.  
26" ponderosa pine, sec. 15, brs. S. 6° E. 76 lks.  
Stump rotted away, sec. 16, brs. S. 20° W. 69 lks.

PHOTO IDENTIFICATION DATA

Photo No. EWD 34-32  
Filed At. \_\_\_\_\_  
Object Ident. \_\_\_\_\_  
Ident. By \_\_\_\_\_  
*Signature*

DESCRIBE CORNER LOCATION RELATIVE TO NEAR-BY FEATURES, ALSO HOW TO REACH CORNER

PLANE COORDINATE POSITION DATA

State \_\_\_\_\_ Zone \_\_\_\_\_  
X \_\_\_\_\_  
Y \_\_\_\_\_  
Estab. By \_\_\_\_\_  
*Agency*

Signature  
**LARRY MONICAL**

Title \_\_\_\_\_ Division \_\_\_\_\_ Headquarters \_\_\_\_\_ Date 6/9/74 7100-52 (3-68)

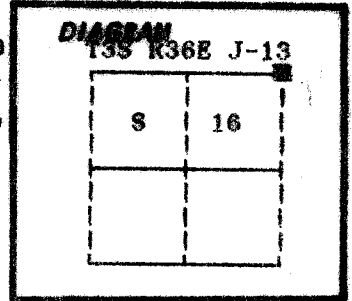
**UNION COUNTY SURVEYOR**  
Date Received \_\_\_\_\_  
Date Filed 12-21-87  
By G. LANGSUIZ, DEPUTY  
File No. 256-87R

J-13

**CERTIFIED RECORD OF LAND CORNER MONUMENTATION**

**History of original corner establishment:**

Corner originally established by John H. Hurlburt under GLO Contract Number 201, dated August 5, 1873. Surveyor General record states:  
Set post 4 ft. long, 4 in. square, 24 in. in ground for cor. to Secs. 9, 10, 15 & 16, from which;



- A Pine 12 in. diam. bears N61°E, 27 lks. dist.
- A Pine 24 in. diam. bears S20°W, 69 lks. dist.
- A Pine 20 in. diam. bears S6°E, 76 lks. dist.
- A Pine 10 in. diam. bears N21°W, 33 lks. dist.

No record of subsequent monumentation found in Union County survey records.

**Description of corner evidence found:**

Found no evidence of the original corner post.  
Found a 26" Ponderosa Pine S61°E, 27 lks, dead, down, scribes visible.  
Found a 24" Ponderosa pine S6°E, 76 lks., live, vigorous, scribes visible.  
Found a stump hole S20°W, 69 lks.

See map of survey number 028-1992.

**Description of monument and accessories established to perpetuate the**

**original location of this corner:** At record bearing and distance as determined from found bearing trees, I set a 2½"x30" aluminum pipe with aluminum cap marked as shown, 28 inches in the ground, from which;

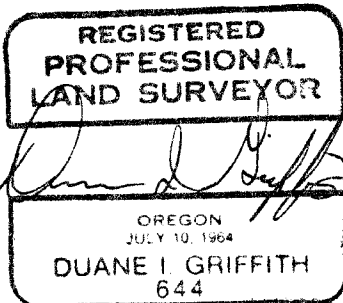
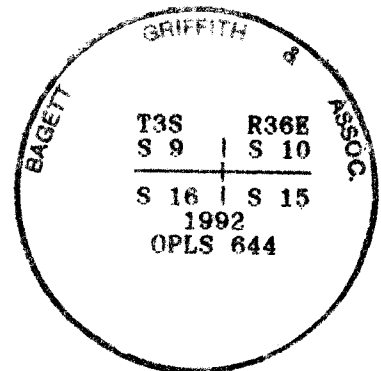
**New Bearing Trees;**

- A 20 inch diameter Ponderosa pine bears N32°E, 107.95 feet marked T3S R36E S10 BT
- A 12 inch diameter Ponderosa pine bears S27°W, 21.68 feet marked T3S R36E S16 BT
- A 18 inch diameter Ponderosa pine bears N31°W, 35.12 feet marked T3S R36E S9 BT

Set a steel fence post approximately 5 feet North with Attention sign attached.

I hereby certify that the above corner point was perpetuated as hereon described on July 3, 1992.

Witness: Jim Bennett  
Pete Crabtree



I used a steel tape and magnetic compass in the establishment of new accessories. I used 20° East magnetic declination and the distances are to a 50d spike driven in the right side of the root crown. I attached a brass washer marked OPLS 644 to the BT blaze.

Office of..... County of.....  
State of....., I hereby certify that the within instrument was filed in this office for record on the..... day of.....

(COUNTY OFFICIAL)

(DEPUTY)

**Union County**  
Surveyors Association

---

Date Received 11/23/92

11/28/92

By [Signature]

File No. 119-1992 R

Form R6-7100-57 (9/71)

\*GPO-591-971, 1988