

Index

File No. J-15

CORNER RECORD (SEARCH)
(Ref. FSM 7151.4)

Tract or Survey No. _____

Cor. No. S. 1/4 COR. SEC. 10

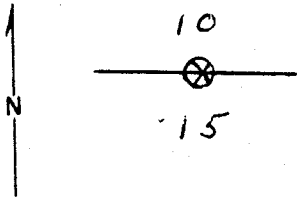
T 3S R. 36 E

R.D. LA GRANDE County UNION

Merid. WILLAMETTE

N.F. WALLOWA-WHITMAN State OREGON

CORNER DIAGRAM



DESCRIBE CORNER MONUMENT FOUND

NONE

DESCRIBE BEARING TREES OR OTHER OFFICIAL ACCESSORIES FOUND

28" ponderosa pine, sec. 10, brs. N. 35° E. 110 lks.

B.T. has a Valsetz Lumber Company tag on it.

PHOTO IDENTIFICATION DATA

Photo No. EWD 34-32

Filed At. _____

Object Ident. _____

Ident. By _____

Signature

PLANE COORDINATE POSITION DATA

State _____ Zone _____

X _____

Y _____

Estab. By _____

Agency

Signature
LARRY MONICAL

Title

Division

Headquarters

Date
6/9/74

7100-52-(3-68)

UNION COUNTY SURVEYOR

Date Received _____

Date Filed 12-21-87

By G. LANGLITZ, DEPUTY

File No. 257-87R

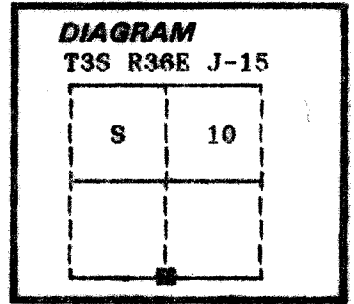
J-15

UNION COUNTY
CERTIFIED RECORD OF LAND CORNER MONUMENTATION

History of original corner establishment:

Corner originally established by John H. Hurlburt under GLO Contract Number 201, dated August 5, 1873. Surveyor General record states:
Set Post 4 inch square for ¼ Sec. Cor.

A 12 inch diameter Ponderosa Pine bears N35°E, 110 Lks
A 30 inch diameter Ponderosa Pine bears S61°E, 204 Lks



No record of subsequent monumentation found in Union County survey records.

Description of corner evidence found:

Found a 20+\" Ponderosa Pine dead and down with scribes visible bears N35°E, 110 Lks.

See Map of Survey Number 028-1992.

Description of monument and accessories I established to perpetuate the original location of this corner:

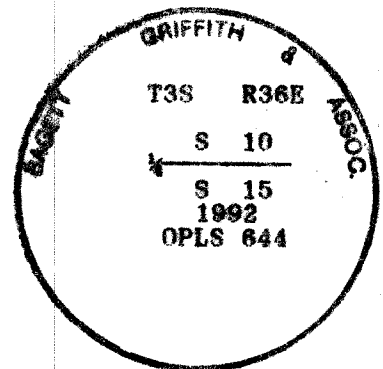
At the record bearing and distance, from BT, I set a 2½\"x30\" aluminum pipe with aluminum cap marked as shown, 28 inches in the ground, from which;

- New Bearing Trees;
- A 15 inch diameter Ponderosa pine bears N41°E, 35.08 feet marked ¼ S10 BT
- A 15 inch diameter Ponderosa pine bears S80°E, 99.54 feet marked ¼ S15 BT
- A 16 inch diameter Ponderosa pine bears S30°W, 100.33 feet marked X BT
- A 14 inch diameter Ponderosa pine bears N70°W, 74.24 feet marked XX BT

Set a steel fence post approximately 5 feet East, with Attention sign attached.

I hereby certify that the above corner point was perpetuated as hereon described on July 3, 1992.

Witness: Jim Bennett
Pete Crabtree



I used a steel tape and magnetic compass in the establishment of new accessories. I used 20° East magnetic declination and the distances are to a 50d spike driven in the right side of the root crown. I attached a brass washer marked OPLS 644 to the BT blaze.

REGISTERED
PROFESSIONAL
LAND SURVEYOR

OREGON
JULY 10 1964
DUANE I. GRIFFITH
644

UNION COUNTY
SURVEYOR

Date Received 11/23/92

Date Filed 11/29/92

By [Signature]

File No. 115-1992R