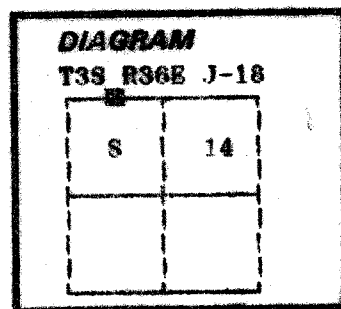


UNION COUNTY
CERTIFIED RECORD OF LAND CORNER MONUMENTATION

History of original corner establishment:
This corner was never established.



No record of subsequent monumentation found in Union County survey records.

Description of corner evidence found:

See Map of Survey Number 028-1992.

Description of monument and accessories I established to perpetuate the original location of this corner:

At position, determined by survey I set a 2 1/2"x30" aluminum pipe with aluminum cap marked as shown, 30 inches in the ground, from which;

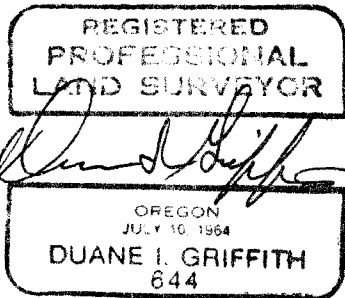
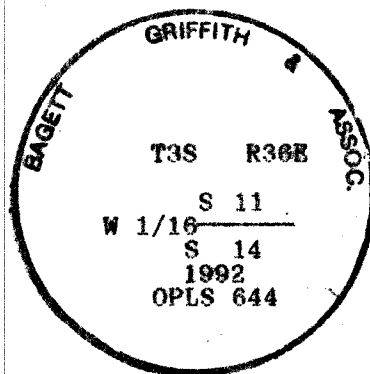
New Bearing Trees or Object;

- A 5/8"x30" rebar with a 2" aluminum cap bears S64°W, 6.50 feet marked T3S R36E RM W 1/16 S14 6.50 1992 OPLS 644.
- A 5/8"x30" rebar with a 2" aluminum cap bears N22°W, 8.78 feet marked T3S R36E RM W 1/16 S11 8.78 1992 OPLS 644.

Set a steel fence post approximately 5 feet West with a 54-9 and a 54-2 sign attached.

I hereby certify that the above corner point was perpetuated as hereon described on July 31, 1992.

Witness: Jim Bennett
Pete Crabtree
Jeff Peterson



I used a steel tape and magnetic compass in the establishment of new accessories. I used 20° East magnetic declination and the distances are to a 50d spike driven in the right side of the root crown. I attached a brass washer marked OPLS 644 to the BT blaze.

UNION COUNTY
SURVEYOR

Date Received 11/23/92

11/28/92

By [Signature]

File No. 118-1992R