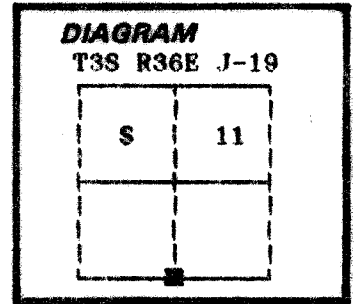


**UNION COUNTY
CERTIFIED RECORD OF LAND CORNER MONUMENTATION**

History of original corner establishment:

Corner originally established by John H. Hurlburt under GLO Contract Number 201, dated August 5, 1873. Surveyor General record states:
Set stone 15" X 12" X 5" 8 ins in ground in. for ¼ Sec. Cor. marked ¼ S on S face.

Made a mound of stone.



No record of subsequent monumentation found in Union County survey records.

Description of corner evidence found:

Found stone 15" X 12" X 5" marked 1/4, in a scattered rock jack.

See Map of Survey Number 028-1992.

Description of monument and accessories I established to perpetuate the original location of this corner:

At the approximate center of said scattered mound, I set a 2½"x30" aluminum pipe with aluminum cap marked as shown, 26 inches in the ground, from which:

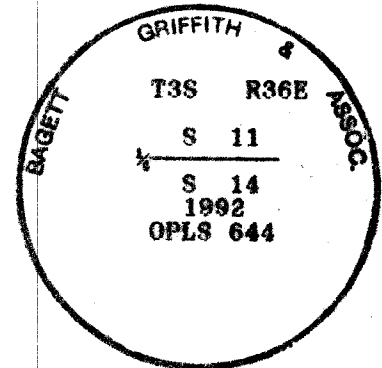
New Bearing Trees or Object;

- A 22 inch diameter Ponderosa pine bears N34°11'E, 284.80 feet marked ¼ S11 BT
- A 26 inch diameter Ponderosa pine bears N89°28'E, 180.00 feet marked X BT
- A 24 inch diameter Ponderosa pine bears S45°09'E, 340.42 feet marked ¼ S14 BT
- A 5/8" X 30" rebar with aluminum cap bears S5°E, 5.30 feet marked T3S R36E 5.3' ¼ S14 RM



Raised a mound of stone 4 foot base to top of cap.
Set a steel fence post approximately 5 feet East, with Attention sign attached.

I hereby certify that the above corner point was perpetuated as hereon described on July 2, 1992.

Witness: Jim Bennett
Pete Crabtree



I used a transit and EDM to measure bearing and distance to accessories and show inverted bearings and distances. Bearing and distances are to a 50d spike driven in the right side of the root crown. I attached a brass washer marked OPLS 644 to the BT blaze.



**UNION COUNTY
SURVEYOR**

Date Received 11/23/92
Date Filed 11/29/92
By [Signature]
File No. 119-1992R