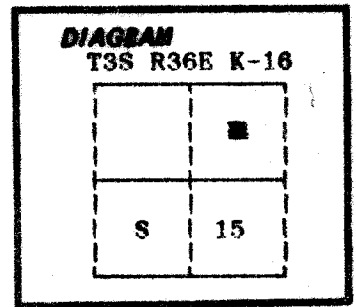


CERTIFIED RECORD OF LAND CORNER MONUMENTATION

History of original corner establishment:
This corner was never established.



No record of subsequent monumentation found in Union County survey records.

Description of corner evidence found:

See Map of Survey Number 028-1992.

Description of monument and accessories I established to perpetuate the

original location of this corner: At position, determined by survey I set a steel fence post in the center of the Grande Ronde River. I also set a 2 1/2"x30" aluminum pipe with aluminum cap marked as shown, 28 inches in the ground, on the 1/16 line N 0°22'32"W, 200 feet, as a witness corner, from which;

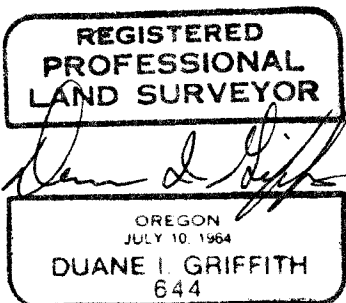
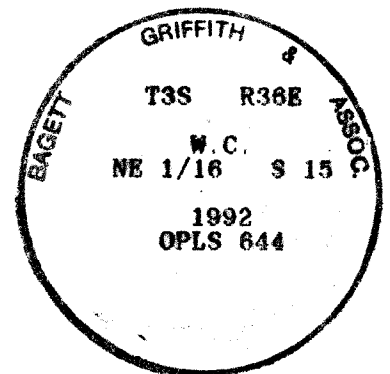
New Bearing Trees;

A 15 inch diameter Ponderosa Pine bears S41°E, 21.75 feet marked X BT
A 8 inch diameter Ponderosa Pine bears S77°W, 11.37 feet marked X BT

Set a steel fence post 5± feet north with a 54-9 and a 54-2 sign attached.

I hereby certify that the above corner point was perpetuated as hereon described on August 4, 1992.

Witness: Jim Bennett
Pete Crabtree
Jeff Peterson



I used a steel tape and magnetic compass in the establishment of new accessories. I used 20° East magnetic declination and the distances are to a 50d spike driven in the right side of the root crown. I attached a brass washer marked OPLS 644 to the BT blaze.

Office of..... County of.....
State of....., I hereby certify that the within instrument was filed in this office
for record on the..... day of....., 19.....

(COUNTY OFFICIAL)

Stamp from Union County: 'UNION COUNTY', 'By [Signature] (DEPUTY)', 'Date Received 11/23/92', 'Date Filed 11/28/92', 'By [Signature]', 'File No. 122-1992R'.