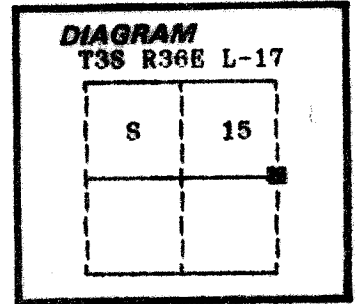


UNION COUNTY  
CERTIFIED RECORD OF LAND CORNER MONUMENTATION

History of original corner establishment:

Corner originally established by John H. Hurlburt under GLO Contract Number 201, dated August 5, 1873. Surveyor General record states:  
Set Stone 18x8x6 inches marked  $\frac{1}{4}$  in a mound of stone for  $\frac{1}{4}$  Sec. Cor.



No record of subsequent monumentation found in Union County survey records.

Description of corner evidence found:

Found no evidence of original corner monument stone.  
The area is under cultivation.

See map of Survey Number 028-1992.

Description of monument and accessories I established to perpetuate the original location of this corner:

At the proportionate position, determined by survey, I set a 2 $\frac{1}{2}$ "x30" aluminum cap marked as shown, 10 inches below the ground surface, from which;

New Bearing Trees or Object;

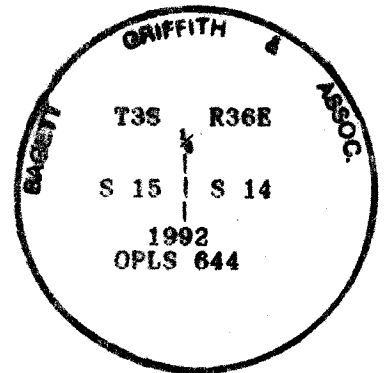
- A 5/8x30 inch rebar with an aluminum cap bears N43°E, 6.22 feet marked T3S R36E  $\frac{1}{4}$  S14 RM 6.22 1992 OPLS 644.
- A 5/8x30 inch rebar with an aluminum cap bears S30°E, 6.09 feet marked T3S R36E  $\frac{1}{4}$  S14 RM 6.09 1992 OPLS 644.
- A 5/8x30 inch rebar with an aluminum cap bears S50°W, 6.17 feet marked T3S R36E  $\frac{1}{4}$  S15 RM 6.17 1992 OPLS 644.
- A 5/8x30 inch rebar with an aluminum cap bears N45°W, 5.90 feet marked T3S R36E  $\frac{1}{4}$  S15 RM 5.90 1992 OPLS 644.

Set a steel fence post approximately 5 feet South with a 54-9 sign attached.

I hereby certify that the above corner point was perpetuated as hereon described on July 14, 1992.

Witness: Jim Bennett  
Peter Crabtree

NOTE; Monument is oriented to Southeast.



REGISTERED  
PROFESSIONAL  
LAND SURVEYOR

*[Signature]*

OREGON  
JULY 10, 1964  
DUANE I. GRIFFITH  
644

I used a steel tape and magnetic compass in the establishment of new accessories. I used 20° East magnetic declination and the distances are to a 50d spike driven in the right side of the root crown. I attached a brass washer marked OPLS 644 to the BT blaze.

UNION COUNTY  
SURVEYING

---

Date Received 11/23/92

Date Filed 11/26/92

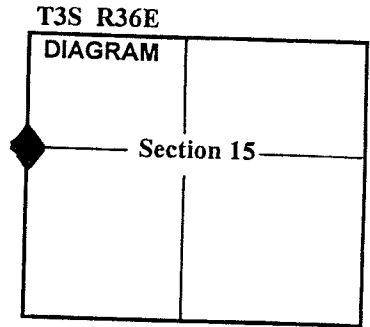
By *[Signature]*

File No. 127-1992R

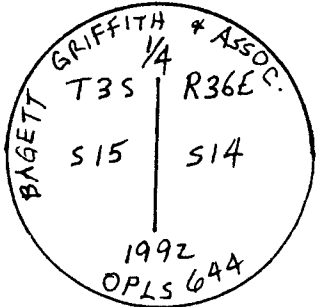
CERTIFIED RECORD OF LAND CORNER MONUMENTATION

History of original corner establishment:

Corner was originally set under GLO Contract Number 201, dated August 5, 1873 by John Hurlburt. He set a stone of 18" x 8" X 6" marked 1/4 in a mound of stone for the 1/4 corner common to Sections 15 and 14.



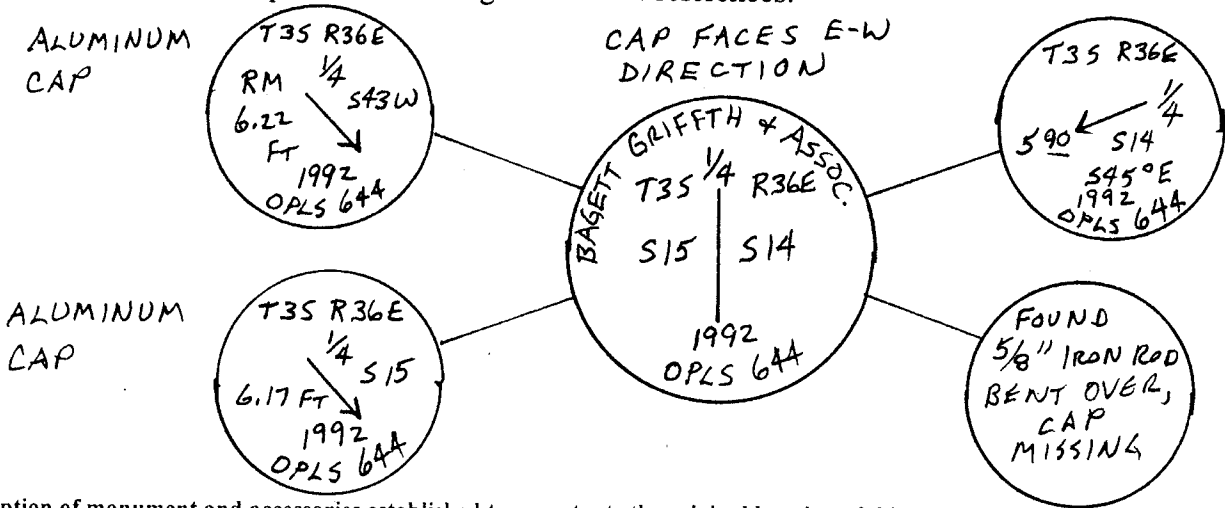
Duane Griffith perpetuated the corner by proportion July 14, 1992, with 2 1/2" x 30" aluminum cap 10 inches below ground and four references:



- A 5/8 x 30 inch rebar with aluminum cap bears N4°E, 6.22 feet.
- A 5/8 x 30 inch rebar with aluminum cap bears S30°E, 6.09 feet.
- A 5/8 x 30 inch rebar with aluminum cap bears S50°W, 6.17 feet.
- A 5/8 x 30 inch rebar with aluminum cap bears N45°W, 5.90 feet.

Description of corner evidence found:

Found 2 1/2" aluminum cap one foot underground and 4 references:



Description of monument and accessories established to perpetuate the original location of this corner:

No additional references set.

RECORDED  
INDEXED

---

Received 12/18/98  
12/18/98  
R. ROBINSON, DEPUTY  
186-1998R

**REGISTERED  
PROFESSIONAL  
LAND SURVEYOR**

*Robert E. Butler*

OREGON  
JULY 25, 1995  
ROBERT E. BUTLER  
2733

Expires 12/31/99  
Oregon Department of Transportation  
3012 Island Avenue  
La Grande, OR 97850

Office of ..... County of .....

State of ..... I hereby certify that the within instrument was filed in this office for record on the

..... day of ....., 19.....

\_\_\_\_\_ by \_\_\_\_\_  
(County Official) (Deputy)