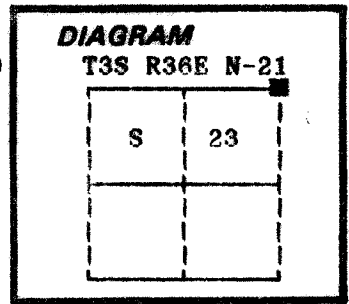


UNION COUNTY  
CERTIFIED RECORD OF LAND CORNER MONUMENTATION

**History of original corner establishment:**

Corner originally established by John H. Hurlburt under GLO Contract Number 201, dated August 5, 1873. Surveyor General record states:  
 Set post 4 ft. long, 4 in. square, 24 in. in ground for cor. to Secs. 13, 14, 23 & 24, from which;



- A Pine 15 in. diam. bears N77°E, 158 lks. dist.
- A Pine 40 in. diam. bears S71°E, 146 lks. dist.
- A Willow 4 in. diam. bears S85°W, 73 lks. dist.
- A Pine 12 in. diam. bears N45°W, 249 lks. dist.

No record of subsequent monumentation found in Union County survey records.  
**Description of corner evidence found:**

Found no evidence of the original corner post.  
 Found a 20+\" Ponderosa Pine stump N77°E, 158 lks, dead, down, blaze visible, no scribes visible.

This tree and the SE BT were found by Mitchell in 1976.  
 Mitchell found scribes on this NE BT, they are now weathered away.

See map of survey number 028-1992.

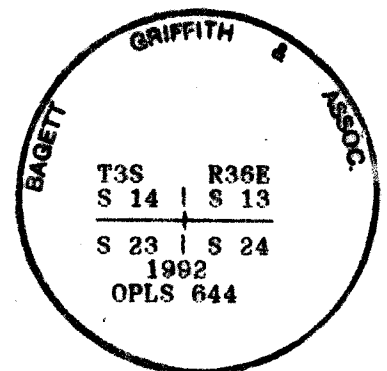
**Description of monument and accessories I established to perpetuate the original location of this corner:**

At record bearing and distance as determined from found bearing tree, I set a 2½"x30" aluminum pipe with aluminum cap marked as shown, 28 inches in the ground, from which;  
 New Bearing Trees or objects;  
 A 5/8" X 30" rebar with alum. cap bears N51°E, 25.45', mk'd T3S R36E S13 RM  
 25.45 1992 OPLS 644.  
 A 5/8" X 30" rebar with alum. cap bears S84°E, 306.76', mk'd T3S R36E S24 RM  
 306.76 1992 OPLS 644.  
 A 1" x 48" iron pipe bears S26°W, 6.15 feet mk'd OPLS 644.  
 A 28" Ponderosa pine bears N66°W, 213.11 feet, mk'd T3S R36E S14 BT  
 Raised a small mound of stone around monument.  
 Set a steel fence post approximately 5 feet North with Attention sign attached.

I hereby certify that the above corner point was perpetuated as hereon described on July 3, 1992.

Witness: Jim Bennett  
 Pete Crabtree

NOTE; Monument is oriented to East.



REGISTERED  
 PROFESSIONAL  
 LAND SURVEYOR

*[Signature]*

OREGON  
 JULY 10, 1964  
 DUANE I. GRIFFITH  
 644

I used a steel tape and magnetic compass in the establishment of new accessories. I used 20° East magnetic declination and the distances are to a 50d spike driven in the right side of the root crown. I attached a brass washer marked OPLS 644 to the BT blaze.

**UNION COUNTY  
 SURVEYOR**

---

Date Received 11/23/92

Date Filed 11/28/92

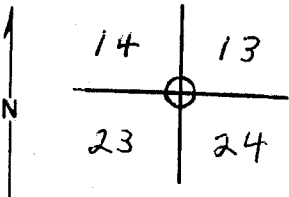
By [Signature]

File No. 131-1992R

N-21 6321

Index File No. N-21 CORNER RECORD (SEARCH) (Ref. FSM 7151.4) Tract or Survey No. \_\_\_\_\_ Cor. S.W. COR. No. SEC. 13  
 T 3S R. 36 E R.D. LA GRANDE County UNION  
 Merid. WILLAMETTE N.F. WALLOWA-WHITMAN State OREGON

CORNER DIAGRAM



DESCRIBE CORNER MONUMENT FOUND

No evidence.

DESCRIBE BEARING TREES OR OTHER OFFICIAL ACCESSORIES FOUND

Down decaying 20" PP bears N. 77° E. 158 lks.

Roots of large PP bear E. 77° E. 146 lks.

The NE BT was halfburied in the mud face down and according to the owner of the land had been down for 50 years or more. I cut it off and rolled the stump out of the mud and found scribing enough to prove the corner point.

(Continued on back)

PHOTO IDENTIFICATION DATA

Photo No. \_\_\_\_\_  
 Filed At. \_\_\_\_\_  
 Object Ident. \_\_\_\_\_  
 Ident. By \_\_\_\_\_  
 Signature \_\_\_\_\_

DESCRIBE CORNER LOCATION RELATIVE TO NEAR-BY FEATURES, ALSO HOW TO REACH CORNER

No evidence. Located in bottom land, swampy. Old stumps some burned badly.

PLANE COORDINATE POSITION DATA

State \_\_\_\_\_ Zone \_\_\_\_\_  
 X \_\_\_\_\_  
 Y \_\_\_\_\_  
 Estab. By \_\_\_\_\_  
 Agency \_\_\_\_\_

Signature  
**D. FLOWERS**

Title \_\_\_\_\_ Division \_\_\_\_\_ Headquarters \_\_\_\_\_

Date  
**6/74**

7100-52 (3. 68)

**UNION COUNTY SURVEYOR**

---

Date Received \_\_\_\_\_

Date Filed 12-21-87

By B. LANGLITZ, DEPUTY

File No. 263-87R

N-21