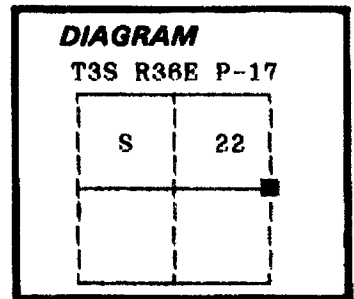


UNION COUNTY
CERTIFIED RECORD OF LAND CORNER MONUMENTATION

History of original corner establishment:

Corner originally established by John H. Hurlburt under GLO Contract Number 201, dated August 5, 1873. Surveyor General record states:
 Set a Post 4 inches square for ¼ Sec. Cor.



No record of subsequent monumentation found in Union County survey records.

Description of corner evidence found:

Found no evidence of the original corner monument.
 The area has been cleared.

See map of Survey Number 028-1992.

Description of monument and accessories I established to perpetuate the

original location of this corner: At the proportionate position, determined by survey, I set a 2½"x30" aluminum pipe with aluminum cap marked as shown, 28 inches in the ground, from which;

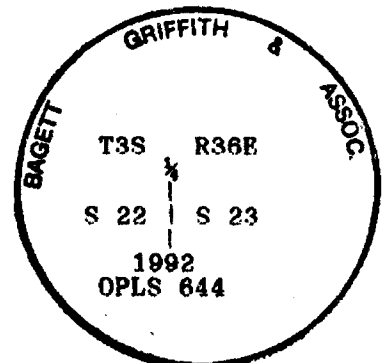
New Bearing Trees or Object;

- A 5/8x30 inch rebar with an aluminum cap bears N44°E, 8.28 feet marked T2S R36E ¼ S23 RM 8.28 1992 OPLS 644.
- A 30 inch diameter Ponderosa Pine bears S1°E, 331.11 feet marked ¼ S23 BT
- A 9 inch diameter Ponderosa Pine bears S44°W, 561.86 feet marked ¼ S22 BT
- A 5/8x30 inch rebar with an aluminum cap bears N30°W, 8.44 feet marked T3S R36E ¼ S22 RM 8.44 1992 OPLS 644.

Raised a mound of stone 3 foot base to the top of the cap.
 Set a steel fence post approximately 5 feet North with a 54-9 sign attached.

I hereby certify that the above corner point was perpetuated as hereon described on July 14, 1992.

Witness: Peter Crabtree
 Jim Bennett



NOTE; Monument is oriented to East.

REGISTERED
 PROFESSIONAL
 LAND SURVEYOR

OREGON
 JULY 10, 1964
 DUANE I. GRIFFITH
 644

I used a steel tape and magnetic compass in the establishment of new accessories. I used 20° East magnetic declination and the distances are to a 50d spike driven in the right side of the root crown. I attached a brass washer marked OPLS 644 to the BT blaze.

**UNION COUNTY
 SURVEYOR**

Date Received 11/23/92

Date Filed 11/26/92

By Aly Blawie

File No. 134-1992K

HORIZONTAL CONTROL DATA

UNION COUNTY, OREGON

OREGON STATE PLANE, NORTH ZONE (3601)

STA NAME: 200814

1/4 SECTION CORNER COMMON TO SECTIONS 22 and 23

TWP. 3 S. RGE. 36 E.

GEODETIC COORD: NAD 83(91)

DATE TIED: November 4, 2008

LAT: 45 ° 17 ' 19.96336 " N

SURVEYOR: RICK G. ROBINSON
OPLS 2219

LONG: 118 ° 17 ' 0.83417 " W

FIRM: BAGETT, GRIFFITH, & BLACKMAN
2006 Adams Avenue
La Grande, OR 97850
(541) 963-6092

SP. COOR: NAD 83(91)

N: 599236.904 INT FT.

E: 8772436.802 INT FT.

TYPE: GPS

THETA: 1 ° 34 ' 18.7128333 "

ORDER: SECOND CLASS: 1

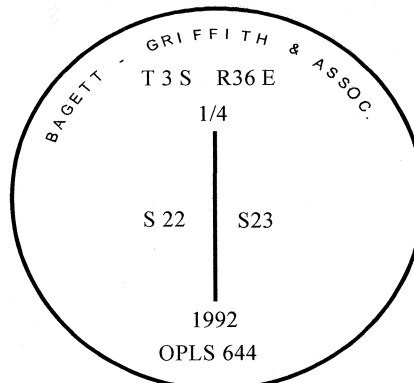
SCALE FACTOR: 0.9998967754

ELEV: 3202.64 US FT.

ELEV: DATUM: NGVD 29

COMMENTS:

Corner is a 2 1/2"x30" aluminum pipe
with 2 1/2" aluminum cap marked:



REGISTERED
PROFESSIONAL
LAND SURVEYOR

Rick G. Robinson

OREGON
July 17, 1986
RICK G. ROBINSON
2219

Renewal Date: December 31, 2008

1 METER = 3.2808333333... US FEET = 39.37 INCHES

1 METER = 3.280839895 INT'L FEET OR 1 INCH = 2.54 CM

TO CALCULATE ELEVATION FACTOR (IN THE NORTH AMERICAN CONTINENT)

DIVIDE 20,906,000 BY (20,906,000 + ELLIPSOID ELEV. IN FEET)