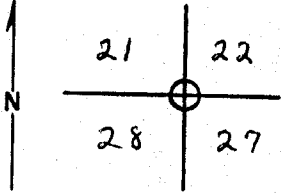


Index File No. R-13 CORNER RECORD (SEARCH) (Ref. FSM 7151.4) Tract or Survey No. \_\_\_\_\_ Cor. S.E. COR.  
 T 3S R. 36 E R.D. LA GRANDE County UNION No. SEC. 21  
 Merid. WILLAMETTE N.F. WALLOWA-WHITMAN State OREGON

CORNER DIAGRAM



DESCRIBE CORNER MONUMENT FOUND

NONE

DESCRIBE BEARING TREES OR OTHER OFFICIAL ACCESSORIES FOUND

24" pine with location tag along fence line. No other B.T.'s found.

PHOTO IDENTIFICATION DATA

Photo No. \_\_\_\_\_  
 Filed At. \_\_\_\_\_  
 Object Ident. \_\_\_\_\_  
 Ident. By \_\_\_\_\_

not very good evidence.  
 green 26" pp brs. N70°W 6' dia w/pe & double blaze } 93-76  
 26" sawed pp stump brs N63°E 4' dia } RI  
 22" sawed pp stump brs S55°E 3.5' dia.

DESCRIBE CORNER LOCATION RELATIVE TO NEAR-BY FEATURES, ALSO HOW TO REACH CORNER

PLANE COORDINATE POSITION DATA

State \_\_\_\_\_ Zone \_\_\_\_\_  
 X \_\_\_\_\_  
 Y \_\_\_\_\_  
 Estab. By \_\_\_\_\_  
 Agency \_\_\_\_\_

Signature  
 D. FLOWERS

Title \_\_\_\_\_ Division \_\_\_\_\_ Headquarters \_\_\_\_\_

Date  
 6/74

7100-52-(3/68)

**UNION COUNTY SURVEYOR**

Date Received \_\_\_\_\_

Date Filed 12-21-87

By G. LANGLITZ, DEPUTY

File No. 266-87R

R-13

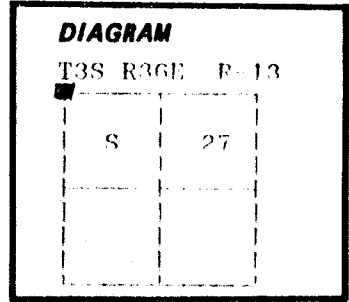
**CERTIFIED RECORD OF LAND CORNER MONUMENTATION**

**History of original corner establishment:**

Corner originally established by John A. Hurlburt under GLO contract number 201, dated August 5, 1873. Surveyor General record states:

Set pine post 4 ft long 4 in square 2 ft in ground for cor to sec 21-22-27 and 28

- Pine 15 in dia N70°W 6 lks
- Pine 15 in dia S35°W 63 lks
- Pine 12 in dia S55°E 33 lks
- Pine 18 in dia N63°E 49 lks



No record of subsequent monumentation found in Union County survey records.

**Description of corner evidence found:**

Found no evidence of the original corner monument

Found a 22 inch diameter Ponderosa Pine stump N63°E, 49 lks with no marks visible.

Found a 18 inch diameter Ponderosa Pine stump S55°E, 33 lks with bottom of the BT blaze evident.

Found no evidence of the original Southwest bearing tree.

Found a 26 inch diameter Ponderosa Pine N70°W, 6 lks, live and vigorous with blaze evident.

See Union County Survey Number 25-89

**Description of monument and accessories I established to perpetuate the**

**original location of this corner:** At record bearing and distance from the found original bearing trees, I set a 2 1/2" x 30" aluminum pipe with aluminum cap marked as shown, 26 inches in the ground, from which;

New Bearing Trees;

- A 8 inch diameter Douglas Fir bears N48°E, 22.11 feet marked T3S R36E S22 BT
- A 10 inch diameter Douglas Fir bears S25°E, 21.30 feet marked T3S R36E S27 BT
- A 9 inch diameter Ponderosa Pine bears S66°W, 47.2 feet marked T3S R36E S28 BT

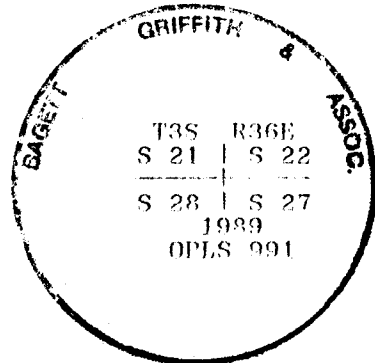
Raised a mound of stone around monument, 2 ft. base to top of cap.

Painted a 6 inch red band around all BTs and attached Bearing Tree and Land Survey Monument signs.

Set a steel fencepost approximately 5 feet North with Land Survey Monument sign attached.

I hereby certify that the above corner point was perpetuated as hereon described on September 30, 1989.

Witnesses: Rick Robinson and Jeff Petersen



**REGISTERED  
PROFESSIONAL  
LAND SURVEYOR**

*Gregory T. Blackman*

**OREGON**  
JULY 13, 1973  
**GREGORY T. BLACKMAN**  
991

I used a steel tape and magnetic compass in the establishment of new accessories. I used 17° magnetic declination. The distances are to a 50d spike driven in the right side of the root crown. I attached a brass washer marked OPLS 991 to the BT blaze.

Office of..... County of.....

State of....., I hereby certify that the within instrument was filed in this office

for record on the..... day of.....

(COUNTY OFFICIAL)

**UNION COUNTY  
SURVEYOR**

---

Date Received 11-19-89

Date Filed 11-19-89

By R. ROBINSON, DEPUTY

File No. 222-89R

Form R6-7100-57 (9/71)

\*GPO-591-971, 1988

# HORIZONTAL CONTROL DATA

## UNION COUNTY, OREGON

### OREGON STATE PLANE, NORTH ZONE (3601)

STA NAME: 200815

SECTION CORNER COMMON TO SECTIONS 21, 22, 27 and 28

TWP. 3 S. RGE. 36 E.

GEODETIC COORD: NAD 83(91)

DATE TIED: November 5, 2008

LAT: 45 ° 16 ' 53.40515 " N

SURVEYOR: RICK G. ROBINSON  
OPLS 2219

LONG: 118 ° 18 ' 15.23510 " W

FIRM: BAGETT, GRIFFITH, & BLACKMAN  
2006 Adams Avenue  
La Grande, OR 97850  
(541) 963-6092

SP. COOR: NAD 83(91)

N: 596403.026 INT FT.

E: 8767193.159 INT FT.

TYPE: GPS

THETA: 1 ° 33 ' 25.9487374 "

ORDER: SECOND CLASS: 1

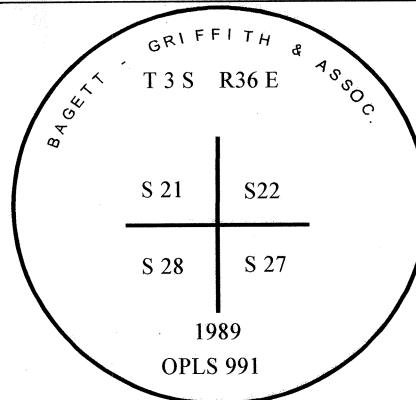
SCALE FACTOR: 0.9998965143

ELEV: 3802.47 US FT.

ELEV: DATUM: NGVD 29

**COMMENTS:**

Corner is a 2 1/2"x30" aluminum pipe set in fence cor with 2 1/2" aluminum cap marked:



REGISTERED  
PROFESSIONAL  
LAND SURVEYOR

*Rick G. Robinson*

OREGON  
July 17, 1986  
RICK G. ROBINSON  
2219

Renewal Date: December 31, 2008

1 METER = 3.2808333333... US FEET = 39.37 INCHES

1 METER = 3.280839895 INT'L FEET OR 1 INCH = 2.54 CM

TO CALCULATE ELEVATION FACTOR ( IN THE NORTH AMERICAN CONTINENT)

DIVIDE 20,906,000 BY (20,906,000 + ELLIPSOID ELEV. IN FEET)