

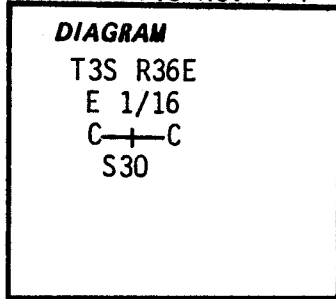
CERTIFIED RECORD OF LAND CORNER MONUMENTATION

-1-

History of original corner establishment:

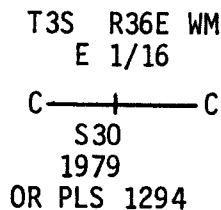
None Set.

Index File No. T-4



Description of corner evidence found:

Description of monument and accessories I established to perpetuate the original location of this corner: At surveyed point set 2½"x30" galvanized pipe with brass cap stamped: Set brass cap 6" below surface with can over brass cap to protect it because corner falls in North shoulder of State Highway #244.



From which:

A Douglas Fir 14" in dia. bears N57°W, 72.3 ft., scribed CE 1/16 S30BT.

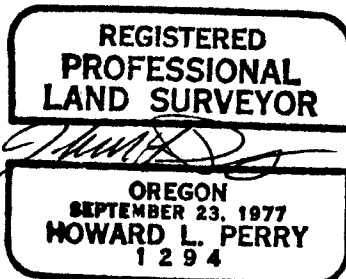
A P. Pine 26" in dia. bears N58°E, 89.0 ft., scribed CE 1/16 S30BT.

Attached 54-3 signs to both BT's. Attached brass washer stamped LS 1294 to foot blaze of both BT's. Painted blazes and 6" band around both BT's red. Attached 54-2 and 54-4 signs to wood fence post 10' West of corner. Attached 54-2 and 54-9 signs to metal fence post 5' North of corner.

I hereby certify the above corner monument was established as herein described.

November 19, 1979

Witnesses: G. Wagoner  
D. Allen



Office of.....County Surveyor..... County of..... Union.....

State of..... Oregon....., I hereby certify that the within instrument was filed in this office

for record on the..... day of....., 19.79

..... by  
(COUNTY OFFICIAL)

(DEPUTY)

Form R6-7100-57 (9/71)

**UNION COUNTY  
SURVEYOR**

---

Date Received \_\_\_\_\_

\* GPO 799-509

Date Filed \_\_\_\_\_

By \_\_\_\_\_

File No. **455-84 R**