

CERTIFIED RECORD OF LAND CORNER MONUMENTATION

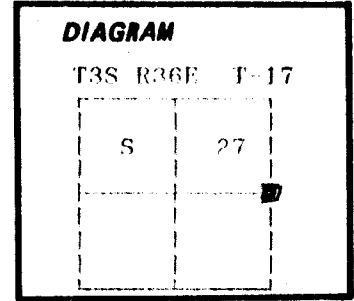
History of original corner establishment:

Corner originally established by John A. Hurlburt under GLO contract number 201, dated August 5, 1873. Surveyor General record states:
Set pine post 4 ft long 3 in thick 2 ft in ground for 1/4 sec cor

Tamarack 15 in dia S46°W 21 lks
Tamarack 12 in dia S82°E 52 lks

Corner found by J.W. Kimbrell, Union County Surveyor on survey for Robert Young dated December 7, 1888, and recorded as survey number 57 on page 118 of the old book of surveys. His record states:

The 1/4 sec corner bet Sec 26 & 27 from which
a Tamarack 14 inches dia hrs S9°E 73 lks dist
a Tamarack 18 inches dia hrs S1°W 46 lks dist



No record of subsequent monumentation found in Union County survey records.

Description of corner evidence found:

Found no evidence of the original corner or it's accessories.

See Union County Survey Number 25-89

Description of monument and accessories I established to perpetuate the

original location of this corner: At position determined by survey, I set a 2 1/2" x 30" aluminum pipe with aluminum cap marked as shown, 30 inches in the ground, from which:



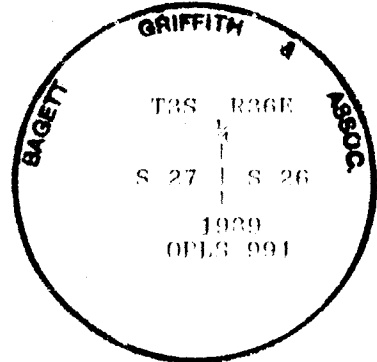
New Bearing Trees;
A 20 inch diameter Ponderosa Pine bears N41°E, 13.36 feet marked 1/4 S26 BT
A 14 inch diameter Ponderosa Pine bears S87°W, 27.37 feet marked 1/4 S27 BT

Painted a 6 inch red band around all BTs and attached Bearing Tree and Land Survey Monument signs.

Set a steel fencepost approximately 5 feet North with Land Survey Monument sign attached.

I hereby certify that the above corner point was perpetuated as hereon described on October 1, 1989.

Witness: Jeff Petersen



I used a steel tape and magnetic compass in the establishment of new accessories. I used 17° magnetic declination. The distances are to a 50d spike driven in the right side of the root crown. I attached a brass washer marked OPLS 991 to the BT blaze.

Office of..... County of.....

State of....., I hereby certify that the within instrument was filed in this office

for record on the..... day of.....

(COUNTY OFFICIAL)

(DEPUTY)

UNION COUNTY SURVEYOR

Date Received 11-14-89

Date Filed 11-14-89

By R. ROBINSON, DEPUTY

File No. 227-89R

Form R6-7100-57 (9/71)

*GPO-591-971, 1988