

CERTIFIED RECORD OF LAND CORNER MONUMENTATION

Index File No. V-3

History of original corner establishment:

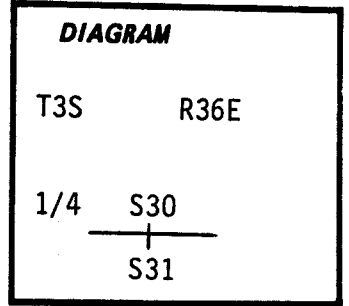
Corner established in 1873 by J. Hurlburt, under General Land Office Contract No. 201.

Surveyor General's records state:

Set Pine post 4 ft. long, 3 in. thick, 2 ft. in ground for 1/4 Sec. Cor.

Pine 15 in. dia. S26°W, 39 lks.

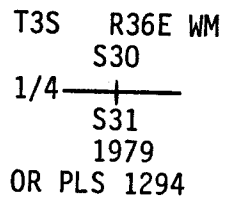
Pine 8 in. dia. N46°W, 39 lks.



Description of corner evidence found:

Could find no evidence of original corner post. Found Ponderosa Pine 22 inches in diameter bearing N46°W, 39 lks (25.74') with visible scribing in upper blaze. B.T. in Section 31 could not be found.

Description of monument and accessories I established to perpetuate the original location of this corner: Measured record bearing and distance from found original BT to reestablish original corner position. At corner position set 2½" x 30" galvanized pipe with brass cap stamped:



Set pipe 20" in ground with mound of stone to cap.

Bearing Trees:



Used original BT for BT is S30.

A P. Pine 22" in dia. bears N46°W, 25.7 ft., with visible scribing in open upper blaze.

A P. Pine 6" in dia. bears S25°W, 8.6 ft., scribed 1/4 S31 BT. Attached 54-3 and 54-4 signs to both BTs. Painted blazes and 6" band around both BTs. Attached brass washer stamped LS 1294 to foot blaze of both BTs. Attached 54-4 sign to metal fence post 5' East of corner.

I hereby certify the above corner monument was reestablished as herein described on October 5, 1979.

Witnesses: R. Orton
D. Allen



Office of..... County Surveyor..... County of..... Union.....
State of..... Oregon....., I hereby certify that the within instrument was filed in this office
for record on the..... day of....., 1979.

..... by
(COUNTY OFFICIAL) (DEPUTY)

Form R6-7100-57 (9/71)

UNION COUNTY SURVEYOR	
Date Received	☆ GPO-798-276
Date Filed	_____
By	_____
File No.	458-84 R