

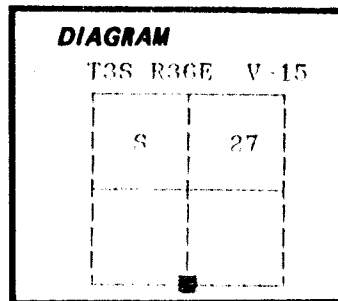
CERTIFIED RECORD OF LAND CORNER MONUMENTATION

History of original corner establishment:

Corner originally established by John A. Hurlburt under GLO contract number 201, dated August 5, 1873. Surveyor General record states:

Set tamarack post 4 ft long 2 in thick 2 ft in ground for 1/4 sec cor

Pine 36 in dia S45°E 40 lks
Pine 36 in dia N62°E 49 lks



No record of subsequent monumentation found in Union County survey records

Description of corner evidence found:

Found no evidence of the original corner monument.

Found a Ponderosa Pine stump hole N62°E, 49 lks.

Found a Ponderosa Pine stump hole S45°E, 40 lks.

See Union County Survey Number 25-89

Description of monument and accessories I established to perpetuate the

original location of this corner: At record bearing and distance from the found original bearing trees, I set a 2 1/2" x 30" aluminum pipe with aluminum cap marked as shown, 29 inches in the ground, from which:

New Bearing Trees;

A 23 inch diameter Ponderosa Pine bears S30°W, 42.30 feet marked 1/4 S34 RT



A 18 inch diameter Douglas Fir bears N49°W, 61.88 feet marked 1/4 S27 RT

Painted a 6 inch red band around all RTs and attached Bearing Tree and Land Survey Monument signs.


Set a steel fencepost approximately 5 feet North with Land Survey Monument sign attached.

I hereby certify that the above corner point was perpetuated as hereon described on September 28, 1989.

Witness: Jeff Petersen



Gregory T. Blackman



I used a steel tape and magnetic compass in the establishment of new accessories. I used 17° magnetic declination. The distances are to a 50d spike driven in the right side of the root crown. I attached a brass washer marked OPLS 991 to the BT blaze.

Office of..... County of.....

State of....., I hereby certify that the within instrument was filed in this office

for record on the..... day of..... 19.....

UNION COUNTY SURVEYOR

(COUNTY OFFICIAL)

(DEPUTY)

Form R6-7100-57 (9/71)

Date Received 11-14-89

Date Filed 11-14-89

By R. ROBINSON, Deputy

File No. 228-89R

*GPO-591-971, 1988

HORIZONTAL CONTROL DATA
UNION COUNTY, OREGON
OREGON STATE PLANE, NORTH ZONE (3601)

STA NAME: 200810

1/4 SECTION CORNER COMMON TO SECTIONS 27 and 34

TWP. 3 S. RGE. 36 E.

GEODETIC COORD: NAD 83(91)

DATE TIED: November 3, 2008

LAT: 45 ° 16 ' 0.51548 " N

SURVEYOR: RICK G. ROBINSON
OPLS 2219

LONG: 118 ° 17 ' 38.09230 " W

FIRM: BAGETT, GRIFFITH, & BLACKMAN
2006 Adams Avenue
La Grande, OR 97850
(541) 963-6092

SP. COOR: NAD 83(91)

N: 591121.026 INT FT.

E: 8769993.996 INT FT.

TYPE: GPS

THETA: 1 ° 33 ' 52.2898899 "

ORDER: SECOND CLASS: 1


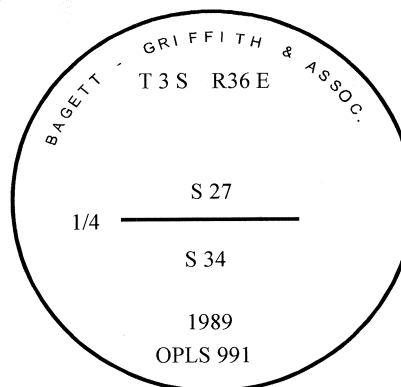
SCALE FACTOR: 0.9998960437

ELEV: 3761.80 US FT.

ELEV: DATUM: NGVD 29

COMMENTS:

Corner is a 2 1/2"x30" aluminum pipe
with 2 1/2" aluminum cap marked:



Renewal Date: December 31, 2008

1 METER = 3.2808333333... US FEET = 39.37 INCHES

1 METER = 3.280839895 INT'L FEET OR 1 INCH = 2.54 CM

TO CALCULATE ELEVATION FACTOR (IN THE NORTH AMERICAN CONTINENT)

DIVIDE 20,906,000 BY (20,906,000 + ELLIPSOID ELEV. IN FEET)