

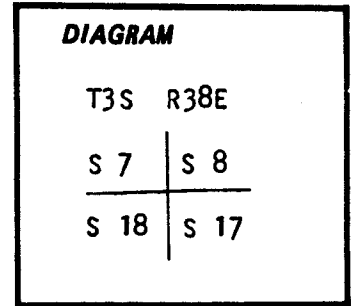
CERTIFIED RECORD OF LAND CORNER MONUMENTATION

J-5

History of original corner establishment:

Corner originally established by David T. Thompson under GLO contract number 103, dated September 2, 1863. Surveyor General record states: Set post for corner to Secs 7,8,17 & 18 in mound of stone

Corner subsequently monumented by A. H. McLain during the 1922 remonumentation of La Grande. Mr. McLain's field notes call setting a concrete cylinder 10"x24" at the corner to sections 7-8-17-18 T3S R38E



Description of corner evidence found:


Found concrete monument as set by A.H. McLain .

The top of the monument is marked with a cross.

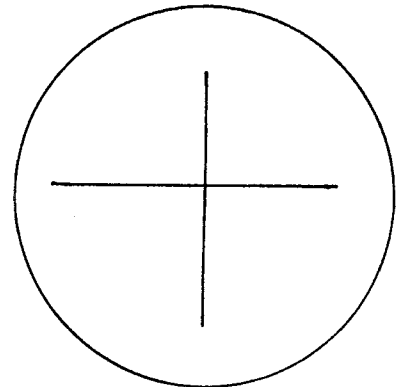

See the map of the 1922 remonumentation of La Grande.

Description of monument and accessories I established to perpetuate the original location of this corner:

NONE



Gregory T. Blackman



Office of..... County of.....
State of....., I hereby certify that the within instrument was filed in this office
for record on the..... day of....., 19.....

..... by
(COUNTY OFFICIAL) (DEPUTY)

UNION COUNTY SURVEYOR

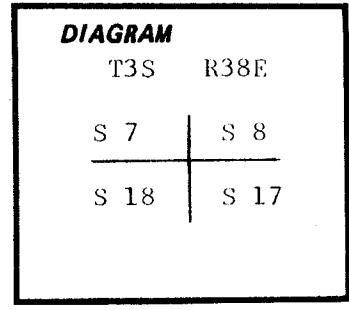
Date Received 5-29-85
Date Filed 6-4-85
By H. L. P.
File No. 37-85R

CERTIFIED RECORD OF LAND CORNER MONUMENTATION

History of original corner establishment:

Corner originally established by David T. Thompson under GLO contract number 103, dated September 2, 1863. Surveyor General record states: Set post for corner to sections 7, 8, 17, and 18 in mound of stone.

Corner subsequently remonumented by A. H. McLain during the 1922 remonumentation of LaGrande. Mr. McLain's field notes call setting a concrete cylinder 10"x24" at the corner to sections 7-8-17-18 T3S R38E.



Description of corner evidence found:

Found concrete monument 12" x 20" with a cross on the top and bottom, set 20" in the ground

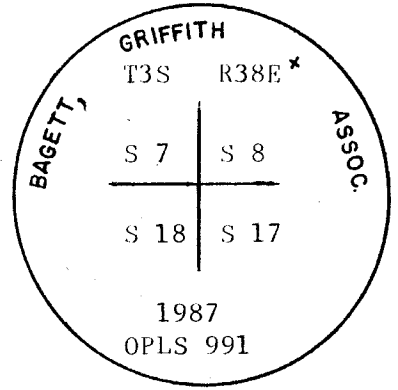
Description of monument and accessories | established to perpetuate the

original location of this corner: At the monuments position, I set a 2 1/2"x30" aluminum pipe with aluminum cap marked as shown, 26" in the ground and raised a small mound of stone. Monument falls in an existing fence line North, South and East.

No trees available for BTs.
Removed the concrete monument.

Witness: Rick Robinson

Corner set: 4/23/87



REGISTERED
PROFESSIONAL
LAND SURVEYOR

Gregory T. Blackman

OREGON
JULY 13, 1975
GREGORY T. BLACKMAN
991

UNION COUNTY
SURVEYOR

Date Received 4-28-87

Date Filed 4-30-87

By G. LANGRISH DEPUTY

File No. 13-87 R

Office of..... County of.....
 State of....., I hereby certify that the within instrument was filed in this office
 for record on the..... day of....., 19.....
 by
 (COUNTY OFFICIAL) (DEPUTY)

HORIZONTAL CONTROL DATA

OREGON STATE PLANE, NORTH ZONE (3601)

LaGRANDE & ISLAND CITY, UNION COUNTY OREGON

STA. NAME: 9634

CORNER COMMON TO: 7,8,17 & 18

TWP.3S, RGE.38E, W.M.

DATE FD.: MARCH, 1996

SURVEYOR: WALTER L. CASWELL
PLS 737

FIRM: EAGLE GPS SURVEY CORP
6110 S.W. LOMBARD AVE.
BEAVERTON, OR. 97008
(503) 643-1073

TYPE: GPS

ORDER: SECOND CLASS: 2

GEODETIC COOR: NAD 83(91)

LAT: 45°18'40.73555" N

LONG: 118°05'47.77108" W

SP. COOR: NAD 83(91)

N: 608788.923 INT.FT.

E: 8820289.245 INT.FT.

THETA: 1°42'16.039"

SCALE FACTOR: 0.999897671

ELEV: 2923.091 US.FT.

ELEV. DATUM: NGVD 29

DIRECTIONS "TO REACH"

REGISTERED
PROFESSIONAL
LAND SURVEYOR

OREGON
JULY 8, 1966
WALTER L. CASWELL
737

EXPIRES 12/31/97

1 meter = 3.280833... U.S. Feet = 39.37 inches exactly
1 meter = 3.280839895 Intl. Feet or 1 inch = 2.54cm. exactly
To Calculate Elevation Factor (in the North American Continent)
Divide 20,906,000 by (20,906,000 + Ellipsoid Elev. in Feet)

JOB 96-007
SHEET 53 OF 66