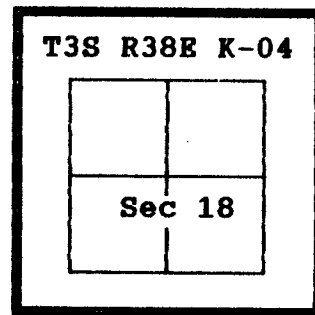


CERTIFIED RECORD OF LAND CORNER MONUMENTATION

HISTORY OF ORIGINAL CORNER ESTABLISHMENT:

Corner not set in the original survey.



DESCRIPTION OF CORNER EVIDENCE FOUND:

NOT APPLICABLE

See Union County survey 014-1994.

DESCRIPTION OF MONUMENT AND ACCESSORIES I ESTABLISHED TO PERPETUATE THE ORIGINAL LOCATION OF THIS CORNER:

At position as determined by survey, I set a 2½" x 30" aluminum pipe with aluminum cap marked as shown below, 26" in the ground, from which;

A 5/8" X 30" rebar bears N 33°E, 5.68 feet, no cap.

A 5/8" X 30" rebar bears N 59 W, 5.43 feet, with plastic cap marked BGA SURVEY MARKER

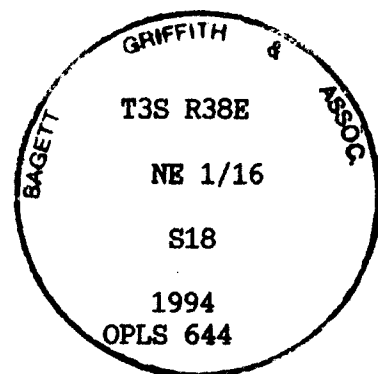
UNION COUNTY SURVEYOR

Date Received 3-23-94


Date Filed 3-28-94

By R. ROBINSON, DEPUTY

File No. 015-1994R



I hereby certify that the above corner point was perpetuated as hereon described on March 11, 1994. Witness: Jeff Petersen, Mike Schlegel.



I used a steel tape and magnetic compass in the establishment of new accessories. I used 20° East magnetic declination and the distances are to a 60d nail driven into the right side of the root crown.

K-04
6004