

**CERTIFIED RECORD OF LAND CORNER MONUMENTATION**

**HISTORY OF ORIGINAL CORNER ESTABLISHMENT:**

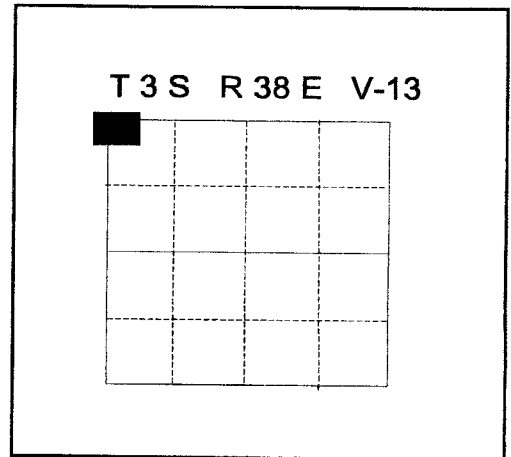
Corner originally established by David Thompson under GLO contract number 103, dated September 3, 1863. Surveyor General records states:  
Set post in mound of rock as per instructions.

**DESCRIPTION OF CORNER EVIDENCE FOUND:**

Found 40d nail in remnants of post in rock mound per CS 007-1996- R3. See Survey No. 045-1999.

**DESCRIPTION OF MONUMENT AND ACCESSORIES I ESTABLISHED TO PERPETUATE THE ORIGINAL LOCATION OF THIS CORNER:**

At the position of post in mound of stone, I set a 2 1/2 x 30" aluminum monument with cap marked as shown below, 15" in the ground with large 4 foot mound of stone from which;



**NEW BEARING OBJECTS:**

A 5/8"x 30" Iron rebar with aluminum cap bears N33°E, 9.49 feet, marked NE RP.

A 5/8"x 30" Iron rebar with aluminum cap bears S14°E, 12.29 feet, marked SE RP.

A 5/8"x 30" Iron rebar with aluminum cap bears S48°W, 14.55 feet, marked SW RP.

A 5/8"x 30" Iron rebar with aluminum cap bears N67°W, 15.58 feet, marked NW RP.


I hereby certify that the corner was monumented on May 1, 2000.

Witness: Gregory T. Blackman and Greg T. Blackman Jr.

REGISTERED  
PROFESSIONAL  
LAND SURVEYOR

*Gregory T. Blackman*  
OREGON  
JULY 13, 1973  
GREGORY T. BLACKMAN  
991

Renewal Date: Dec. 31, 2001



UNION COUNTY  
SURVEYOR

Date Received 7/13/00

Date Filed 7/15/00

Filed By R. Robinson Deputy

File Number 003-2000R

I used a steel tape and magnetic compass in the establishment of the new accessories. I used 18° East declination, the distances are to the center of the cap unless otherwise noted.

# HORIZONTAL CONTROL DATA

## UNION COUNTY, OREGON

### OREGON STATE PLANE, NORTH ZONE (3601)

STA NAME: 200335

CORNER COMMON TO SECTIONS: 27, 28, 33, & 34

TWP. 3 S. RGE. 38 E.

GEODETIC COORD: NAD 83(91)

DATE TIED: November 2003

LAT: 45 ° 16 ' 3.11015 " N

SURVEYOR: GREGORY T. BLACKMAN  
OPLS 991

LONG: 118 ° 3 ' 19.31006 " W

FIRM: BAGETT, GRIFFITH, & BLACKMAN  
2006 ADAMS AVENUE  
LAGRANDE, OR 97850  
(541) 963-6092

SP. COOR: NAD 83(91)

N: 593151.128 INT FT.

E: 8831376.323 INT FT.

TYPE: GPS

THETA: 1 ° 44 ' 1.32624748 "

ORDER: SECOND CLASS: 1


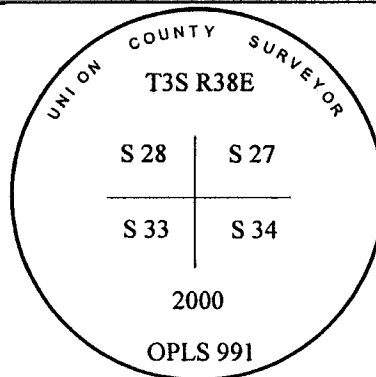
SCALE FACTOR: 0.9998960652

ELEV: 3360.55 US FT.

ELEV: DATUM: NGVD 29

**COMMENTS:**

Corner is 2 1/2" aluminum monument



Renewal Date: December 31, 2003

1 METER = 3.2808333333... US FEET = 39.37 INCHES

1 METER = 3.280839895 INT'L FEET OR 1 INCH = 2.54 CM

TO CALCULATE ELEVATION FACTOR ( IN THE NORTH AMERICAN CONTINENT)

DIVIDE 20,906,000 BY (20,906,000 + ELLIPSOID ELEV. IN FEET)