

CERTIFIED RECORD OF LAND CORNER MONUMENTATION

HISTORY OF ORIGINAL CORNER ESTABLISHMENT:

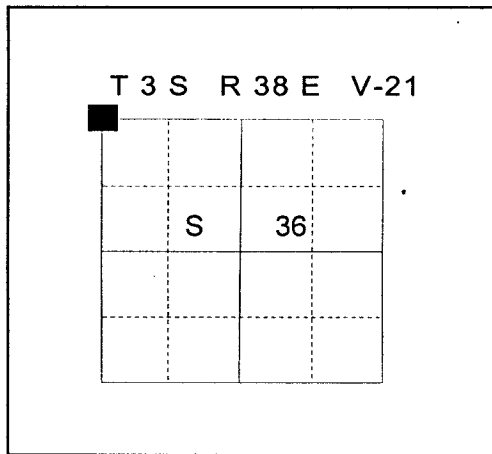
Corner originally established by David P. Thompson under GLO contract Number 103, dated September 3, 1863. Surveyor General record states:

Set post for corner to sections 35, 36, 25, & 26 in mound of earth with charred stakes, pits, and trenches as per instructions.

No record of subsequent monumentation found in Union County survey records

DESCRIPTION OF CORNER EVIDENCE FOUND:

NONE



See Survey Number 034-1998

DESCRIPTION OF MONUMENT AND ACCESSORIES I ESTABLISHED

TO PERPETUATE THE ORIGINAL LOCATION OF THIS CORNER:

At the position determined by survey, I set a 2½" brass cap marked as shown below on 5/8" x 30" copper rod set 6" below the road surface, from which;

A 5/8" x 30" iron pin with 1½" aluminum cap bears N35°E, 41.51 feet marked BGB SURVEY MARKER NE RP.

A 5/8" x 30" iron pin with yellow plastic cap bears East, 30.00 feet marked BGB SURVEY MARKER.

A 5/8" x 30" iron pin with 1½" aluminum cap bears S63°W, 34.55 feet marked BGB SURVEY MARKER SW RP.

A 5/8" x 30" iron pin with 1½" aluminum cap bears N38°W, 50.49 feet marked BGB SURVEY MARKER NW RP.

I hereby certify that the corner was monumented on August 27, 1998.


Witness: Norbert Volny, Greg T. Blackman, Jr.

REGISTERED
PROFESSIONAL
LAND SURVEYOR

Rick G. Robinson

OREGON
July 17, 1986
RICK G. ROBINSON
2219

Renewal Date December 31, 1998



**UNION COUNTY
SURVEYOR**

Date Received 9/14/98

Date Filed 9/26/98

Filed By *Greg T. Blackman*

File Number 073-199872

I used a steel tape and magnetic compass in the establishment of the new accessories. I used 18° East declination. The distances to the accessories are to the center of the aluminum cap.

HORIZONTAL CONTROL DATA

UNION COUNTY, OREGON

OREGON STATE PLANE, NORTH ZONE (3601)

STA NAME: 200603

SECTION CORNER COMMON TO SECTIONS: 25, 26, 35, and 36

TWP. 3 S. RGE. 38 E.

GEODETIC COORD: NAD 83(91)

DATE TIED: October 3, 2006

LAT: 45 ° 16 ' 3.48211 " N

SURVEYOR: RICK G. ROBINSON
OPLS 2219

LONG: 118 ° 0 ' 51.51726 " W

FIRM: BAGETT, GRIFFITH, & BLACKMAN
2006 ADAMS AVENUE
LAGRANDE, OR 97850
(541) 963-6092

SP. COOR: NAD 83(91)

N: 593511.229 INT FT.

E: 8841939.500 INT FT.

TYPE: GPS

THETA: 1 ° 45 ' 46.1388322 "

ORDER: SECOND CLASS: 1

SCALE FACTOR: 0.9998960683


ELEV: 2706.08 US FT.

ELEV: DATUM: NGVD 29

VOID
MOUNTING
RESET

COMMENTS:

Corner is 5/8"x30" "copper clad" iron pin with 2 1/2" brass cap marked as shown:



REGISTERED
PROFESSIONAL
LAND SURVEYOR

Rick G. Robinson

OREGON
July 17, 1986
RICK G. ROBINSON
2219

Renewal Date: December 31, 2006

1 METER = 3.280833333... US FEET = 39.37 INCHES

1 METER = 3.280839895 INT'L FEET OR 1 INCH = 2.54 CM

TO CALCULATE ELEVATION FACTOR (IN THE NORTH AMERICAN CONTINENT)

DIVIDE 20,906,000 BY (20,906,000 + ELLIPSOID ELEV. IN FEET)

CERTIFIED RECORD OF LAND CORNER MONUMENTATION

HISTORY OF ORIGINAL CORNER ESTABLISHMENT:

Corner was originally established by David Thompson under GLO Contract Number 103, dated September 3, 1863. The record states set post for cor. to secs. 35, 36, 25, and 26 in mound of earth with charred stake, pits and trenches.

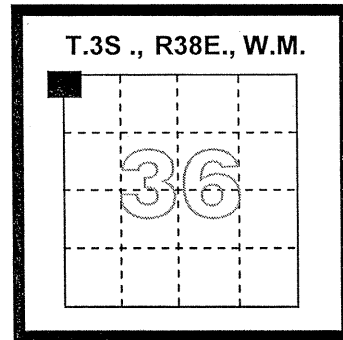
This position was reestablished by survey 034-1998 with a 5/8" copper clad iron pin and a 2 1/2" brass cap.

Corner position was reestablished by Union County Survey No. CS 007-2013.

DESCRIPTION OF CORNER EVIDENCE FOUND:

Fd. a 2 1/2" diameter brass cap marked "T3S R38E S26 S25 S35 S36 OPLS 2219 1998" as established by Survey No. 034-1998. This monument was subsequently removed by the construction of a bridge over an irrigation ditch.

INDEX NO. V-21



DIAGRAM

DESCRIPTION OF MONUMENT AND ACCESSORIES ESTABLISHED TO PERPETUATE THE LOCATION OF THIS RECORD MONUMENT:

The purpose of this record is to document the replacement of a record monument which was removed by construction activities.

At the position of the found monument described above, set a 2 1/2" diameter brass cap, epoxied onto the metal bridge deck, 1.1' below gravel surface of Pierce Road marked as shown.

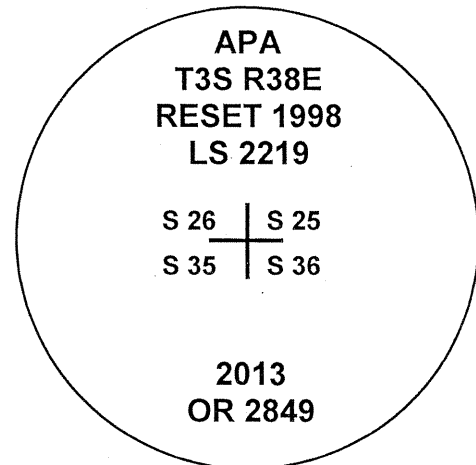
From which:

A 5/8" X 30" iron rod with 1 1/4" dia. plastic cap marked: "APA SURVEY MARKER" bears S46°47'W, 23.69';

A 5/8" X 30" iron rod with 1 1/4" dia. plastic cap marked: "APA SURVEY MARKER" bears S59°24'E, 24.64';

A 5/8" X 30" iron rod with 1 1/2" dia. aluminum cap marked: "APA SURVEY MARKER" bears N38°26'W, 37.23';

A 5/8" X 30" iron rod with 1 1/2" dia. aluminum cap marked: "APA SURVEY MARKER" bears N29°11'E, 40.49'.



UNION COUNTY SURVEYOR
Date Received 7/23/13
Date Filed 7/23/13
By Neil G. Martin
File No. 42A-2013R

REGISTERED PROFESSIONAL LAND SURVEYOR

Michael B. Posada
OREGON
JANUARY 20, 1998
MICHAEL B. POSADA
02849LS

EXPIRES: 12-31-14

DATED: 07-19-2013

I hereby certify that the above corner position was perpetuated as hereon described in July, 2013.

Witnesses: Jarrod Hayes LSIT, Ryan Hays

HORIZONTAL CONTROL DATA

UNION COUNTY, OREGON

OREGON STATE PLANE, NORTH ZONE (3601)

STA NAME: 201415

SECTION CORNER COMMON TO SECTIONS 25, 26, 35 AND 36

TWP. 3 S. RGE. 38 E.

GEODETIC COORD: NAD 83(91)

DATE TIED: May 14, 2014

LAT: 45 ° 16 ' 3.48097 " N

SURVEYOR: RICK G. ROBINSON
OPLS 2219

LONG: 118 ° 0 ' 51.52326 " W

FIRM: BAGETT, GRIFFITH, & BLACKMAN
2006 ADAMS AVENUE
LAGRANDE, OR 97850
(541) 963-6092

SP. COOR: NAD 83(91)

N: 593511.100 INT FT.

E: 8841939.074 INT FT.

TYPE: GPS

THETA: 1 ° 45 ' 46.1345747 "

ORDER: SECOND CLASS: 1

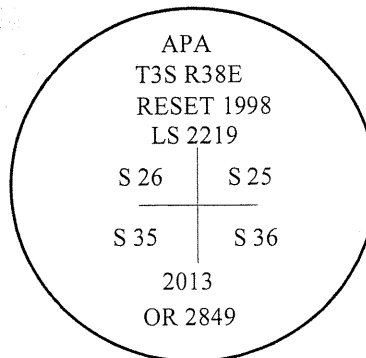
SCALE FACTOR: 0.9998960683

ELEV: 2706.96 US FT.

ELEV: DATUM: NGVD 29

COMMENTS:

Corner falls near Centerline of Pierce
Road at Southerly end of small bridge
1 ft. below road surface



REGISTERED
PROFESSIONAL
LAND SURVEYOR

WLG
OREGON
July 17, 1966
RICK G. ROBINSON
2219

Renewal Date: December 31, 2014

1 METER = 3.2808333333... US FEET = 39.37 INCHES

1 METER = 3.280839895 INT'L FEET OR 1 INCH = 2.54 CM

TO CALCULATE ELEVATION FACTOR (IN THE NORTH AMERICAN CONTINENT)

DIVIDE 20,906,000 BY (20,906,000 + ELLIPSOID ELEV. IN FEET)