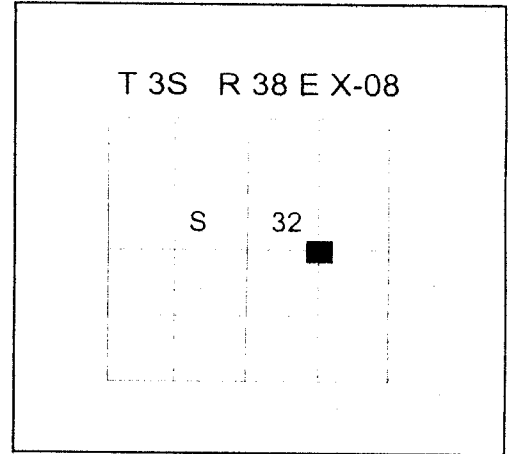


CERTIFIED RECORD OF LAND CORNER MONUMENTATION

HISTORY OF ORIGINAL CORNER ESTABLISHMENT:
Corner not previously established.



No record of monumentation found in UNION COUNTY survey records.
DESCRIPTION OF CORNER EVIDENCE FOUND:

Corner not previously established.
See Survey Number 026-2002.

DESCRIPTION OF MONUMENT AND ACCESSORIES I ESTABLISHED TO PERPETUATE THE ORIGINAL LOCATION OF THIS CORNER:


At the position determined by said survey, I set a 5/8"X30" iron pin with a 2 1/2" aluminum cap marked as shown below, 29" in the ground, from which:

NEW BEARING TREES:


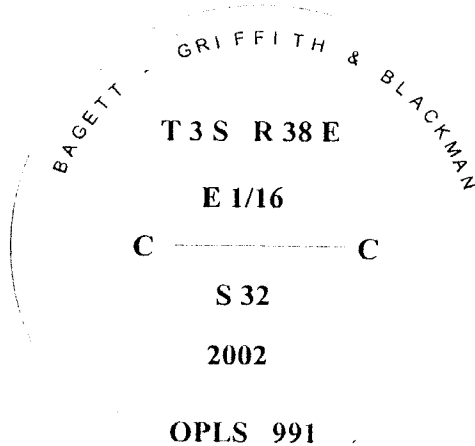
A 10 inch White Fir bears North 31° East, a distance of 27.15 feet, marked CE 1/16 S32 BT

A 16 inch Ponderosa Pine bears North 36° West, a distance of 72.60 feet, marked CE 1/16 S32 BT

I hereby certify that the corner was monumented on July 15, 2002.
Witness: Norbert Volny, Greg Blackman Jr.



Renewal Date: December 31, 2003



I used a steel tape and magnetic compass in the establishment of new accessories. The magnetic declination used was 18° East. The distance to the bearing tree is to a 50d spike driven on the right side of the tree at the root crown. I attached a brass washer marked OPLS 991 to the BT blaze.