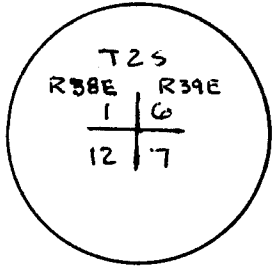


TOWNSHIP 35, RANGE 38 & 39 E.

CORNER DIAGRAM



**UNION COUNTY  
SURVEYOR**

---

Date Received 3-14-85

Date Filed 3-15-85

By G. LANGLITZ, DEPUTY

File No. 21-85 R

REFER TO FILE NO. 43-84

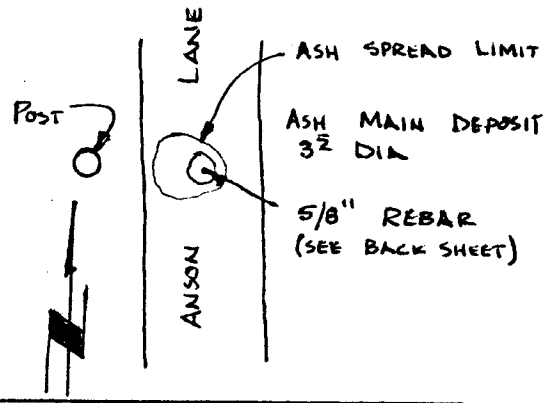
REFERENCES TO PRIOR RECORDS Original GLO Notes

THIS SPACE RESERVED FOR  
USE BY COUNTY SURVEYOR

MONUMENT(S) FOUND: (CONDITION AND SOURCE)

Found ash that William DeLashmutt Sr. advised indicated the location. Mr. DeLashmutt stated he had seen S.B. Morgan set ash at this location. In excavating this area, we found ash spread out considerably (probably from field plowing). Poor condition.

MONUMENT DETAIL



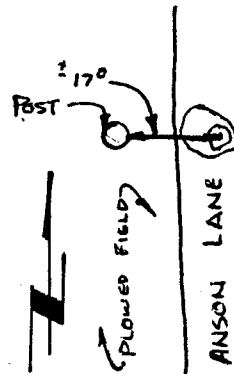
ACCESSORIES FOUND: (CONDITION AND SOURCE)

None

**MONUMENT SET (PROCEDURE AND DESCRIPTION)**

Set 5/8" rebar with plaxtic cap marked L.S. 1952.

**MONUMENT DETAIL**

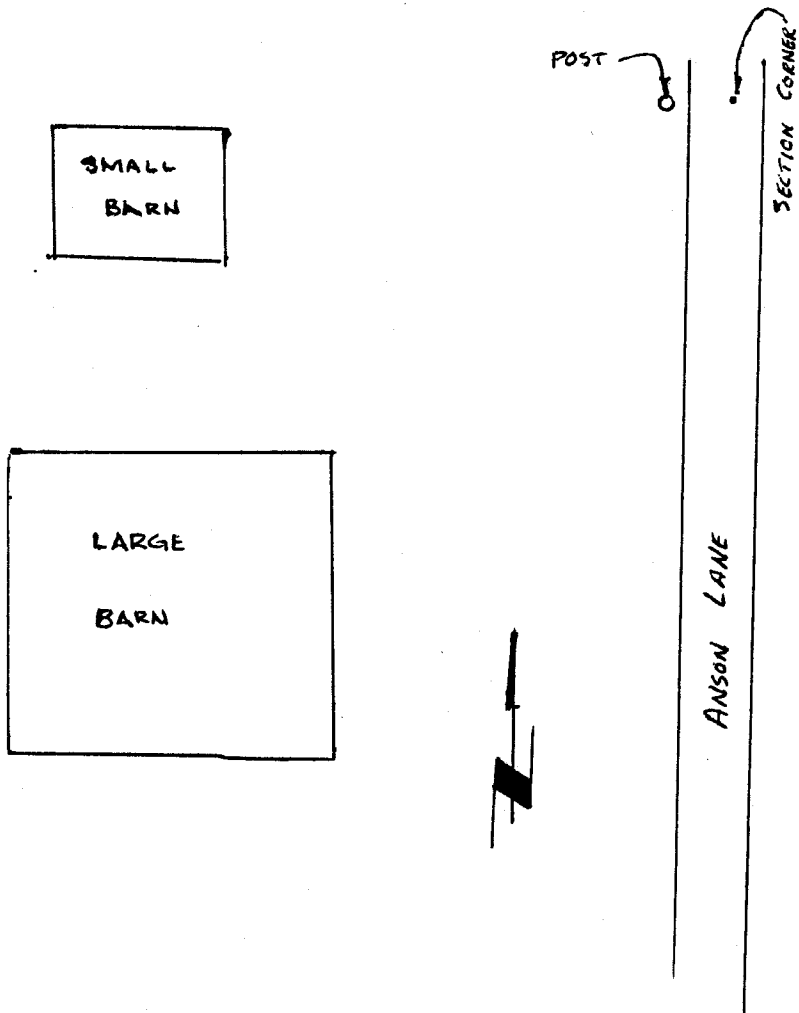


ASH SPREAD AREA  
ASH MAIN DEPOSIT  
5/8" REBAR 12  
BELOW GROUND

**NEW ACCESSORIES**

None


**SKETCH OF MONUMENT, ACCESSORIES AND GENERAL AREA  
(IF NEEDED FOR CLARIFICATION)**



**LOCATION & COMMENTS**

DATE \_\_\_\_\_  
COMPASS DECLIN. \_\_\_\_\_  
FIRM/AGENCY P.C.A  
PARTY CHIEF Norman Paullus Jr.  
WITNESSES Chet Saunders

**SURVEYOR'S SEAL**



CERTIFIED RECORD OF LAND CORNER MONUMENTATION

History of original corner establishment:

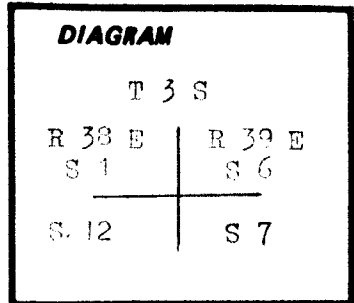
1863- The original corner established by Timothy W. Davenport under contract #102 dated July 20, 1863.

195?- Statement by witnesses that they saw S. B. Morgan during the construction of Anson Lane reestablish the corner as County Surveyor with ash.

1984- On C.S. #43-84 finding evidence of ash spread over a large area and the same survey establishing a 5/8" rebar at the determined location.

Description of corner evidence found:

Found ash at the location William DeLashmitt Sr. indicated. Ash was spread out considerably. Due to farming over it.



**UNION COUNTY SURVEYOR**

Date Received 6-25-86

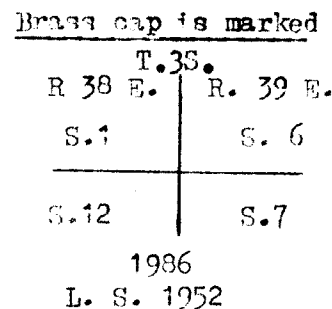
Date Filed 7-3-86

By G. LAVALTZ DEPUTY

File No. 23-84 B

Description of monument and accessories I established to perpetuate the original location of this corner:

At the central point of the majority of ash I set a 2 1/2" x 30" galvanized pipe with a brass cap attached. The pipe is set 38" into the ground. I removed the 5/8" rebar.



Pence corner post bears N 33°W a distance of 20.5 feet.

I hereby certify the above corner point was as hereon described was set on 6-14-86.

Witnesses: Chet Saunders

**REGISTERED PROFESSIONAL LAND SURVEYOR**

*Norman J. Paullus Jr.*

**OREGON**  
JULY 17, 1981  
NORMAN J. PAULLUS JR.  
1952

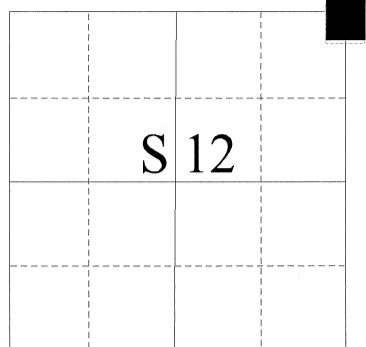
Office of..... County of.....  
 State of....., I hereby certify that the within instrument was filed in this office  
 for record on the..... day of....., 19.....  
 ..... by .....  
 (COUNTY OFFICIAL) (DEPUTY)

**CERTIFIED RECORD OF LAND CORNER MONUMENTATION**

**HISTORY OF ORIGINAL CORNER ESTABLISHMENT:**

Corner originally established by Timothy W. Davenport under GLO contract number 102, dated July 20, 1863. Surveyor General Record states: Set post corner to Sections 6, 7, 1 and 12, made mound of earth and drove charred stake as per instructions.

T 3 S R 38 E E - 25



Monumented with 2 1/2" Brass cap on 5/8" iron pin by Norm Paullus in Survey Number 43-84 at proportionate position, marked as shown below.

No record of subsequent monumentation found in Union County survey records.

**DESCRIPTION OF CORNER EVIDENCE FOUND:**

Found 2 1/2" Brass cap 10" below grade in center of Anson Road,

From which:

An unrecorded 5/8" smooth rod bears North 20° East, a distance of 3.08 feet. (Used as an accessory to this corner)

**DESCRIPTION OF MONUMENT AND ACCESSORIES I ESTABLISHED TO PERPETUATE THE ORIGINAL LOCATION OF THIS CORNER:**

From position of 2 1/2" Brass cap,

**NEW ACCESSORIES:**

A 5/8" iron pin bears South 31° East, a distance of 10.00 feet, with 1 1/2" Aluminum cap marked 'SE RP'.

A 5/8" iron pin bears South 52° West, a distance of 10.75 feet, with 1 1/2" Aluminum cap marked 'SW RP'.

A 2"x2" channel iron post bears North 80° West, a distance of 20.70 feet.

Corner falls in Anson Road.

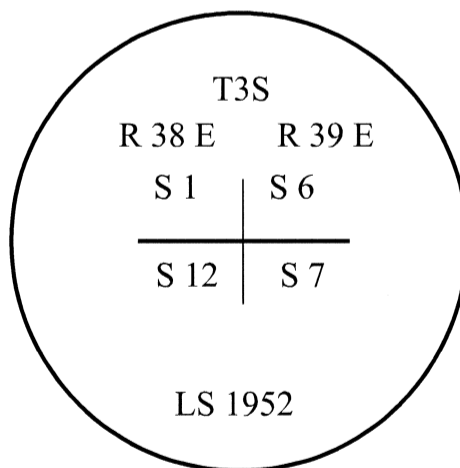
I hereby certify that the above corner point was perpetuated as hereon described on April 9, 2010.

Witness: Jeff Hsu

REGISTERED  
PROFESSIONAL  
LAND SURVEYOR

*Rick G. Robinson*  
OREGON  
July 17, 1986  
RICK G. ROBINSON  
2219

Renewal Date: December 31, 2010



**UNION COUNTY  
SURVEYOR**  
Date Received 4/15/10  
Date Filed 4/15/10  
Filed By *Jeff T. Blakely*  
File Number 014-2010R

I used a magnetic compass and steel tape in the establishment of the accessories. I used 18° magnetic declination. The bearings and distances are to the center of aluminum cap and the center of the channel iron.

# HORIZONTAL CONTROL DATA

## UNION COUNTY, OREGON

### OREGON STATE PLANE, NORTH ZONE (3601)

STA NAME: 201007

SECTION CORNER COMMON TO SECTION 1 AND 12, R. 38 E., AND 6 AND 7, R. 39 E.

TWP. 3 S. RGE. 38/39 E.

GEODETIC COORD: NAD 83(91)

DATE TIED: April 9, 2010

LAT: 45 ° 19 ' 33.22713 " N

SURVEYOR: RICK G. ROBINSON  
OPLS 2219

LONG: 117 ° 59 ' 37.53065 " W

FIRM: BAGETT, GRIFFITH, & BLACKMAN  
2006 ADAMS AVENUE  
LAGRANDE, OR 97850  
(541) 963-6092

SP. COOR: NAD 83(91)

N: 614906.202 INT FT.

E: 8846569.203 INT FT.

TYPE: GPS

THETA: 1 ° 46 ' 38.6 "

ORDER: SECOND CLASS: 1

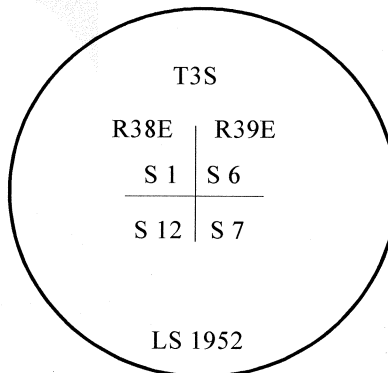
SCALE FACTOR: 0.9998983355

ELEV: 2702.15 US FT.

ELEV: DATUM: NGVD 29

**COMMENTS:**

Corner is 5/8" iron pin with 2 1/2" brass cap marked as shown: Monument is set 10" below grade in Anson Road.



Renewal Date: December 31, 2010

1 METER = 3.280833333... US FEET = 39.37 INCHES

1 METER = 3.280839895 INT'L FEET OR 1 INCH = 2.54 CM

TO CALCULATE ELEVATION FACTOR ( IN THE NORTH AMERICAN CONTINENT)

DIVIDE 20,906,000 BY (20,906,000 + ELLIPSOID ELEV. IN FEET)