

**CERTIFIED RECORD OF LAND CORNER MONUMENTATION**

**HISTORY OF ORIGINAL CORNER ESTABLISHMENT :**

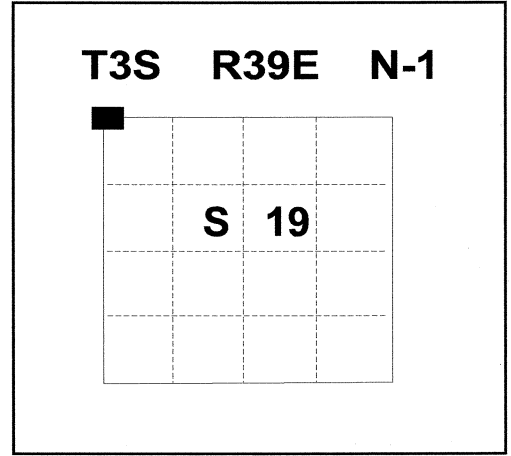
Corner originally established by Timothy W. Davenport Contract No. 102, dated July 20, 1863. Surveyor General records states: Set post for section corner and built mound of earth with charred stake, pits and trenches as per instructions.

Survey Number 1-74 Set a 2" Brass cap 6" below gravel surface at the corner position.

**DESCRIPTION OF CORNER EVIDENCE FOUND :**

No evidence of the original corner was found.

Found 2" Brass cap 6" below gravel surface, as per Survey number 1-74, marked as shown.



**See Union County Survey Number 001-1974.**

**DESCRIPTION OF MONUMENT AND ACCESSORIES I ESTABLISHED**

**TO PERPETUATE THE ORIGINAL LOCATION OF THIS CORNER:**

**NEW BEARING OBJECTS:**

A 5/8" x 30" rebar with 1½" aluminum cap bears N 31°E, a distance of 29.70 feet, marked NE R.P.

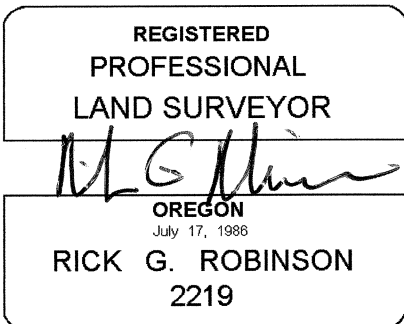
A 5/8" x 30" rebar with 1½" aluminum cap bears S 58°E, a distance of 10.15 feet, marked SE R.P.

A P.K. nail 1' above ground in 4" round Fence Post in corner of fence running South and East, bears S 2°W, a distance of 13.50 feet.

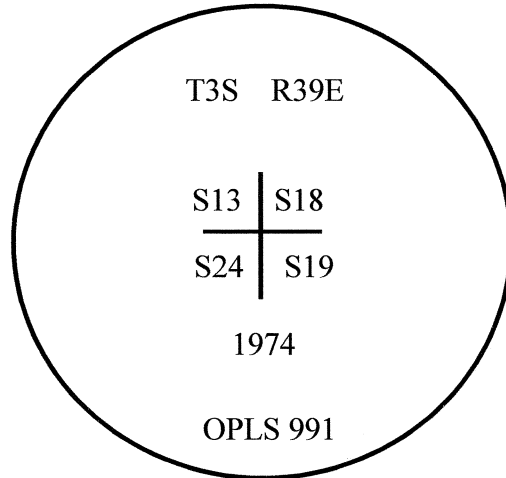
A 5/8" x 30" rebar with 1½" aluminum cap bears N 33°W, a distance of 29.40 feet, marked NW R.P.

I hereby certify that the corner was rehabilitated on July 14, 2010

Witness: Greg Blackman Jr. & Jeff Hsu



Renewal Date: December 31, 2010



**UNION COUNTY SURVEYOR**

Date Received 7/30/2010

Date Filed 7/30/2010

Filed By [Signature]

File Number 026-2010R

I used a compass and steel tape in the establishment of the new accessories. I used 18° East declination, distances are to center of aluminum cap unless otherwise noted.

# HORIZONTAL CONTROL DATA

## UNION COUNTY, OREGON

### OREGON STATE PLANE, NORTH ZONE (3601)

STA NAME: 201009

SECTION CORNER COMMON TO SECTION 13 AND 24, R. 38 E., AND 18 AND 19, R. 39 E.

TWP. 3 S. RGE. 38/39 E.

GEODETIC COORD: NAD 83(91)

DATE TIED: July 15, 2010

LAT: 45 ° 17 ' 48.40193 " N

SURVEYOR: RICK G. ROBINSON  
OPLS 2219

LONG: 117 ° 59 ' 37.49293 " W

FIRM: BAGETT, GRIFFITH, & BLACKMAN  
2006 ADAMS AVENUE  
LAGRANDE, OR 97850  
(541) 963-6092

SP. COOR: NAD 83(91)

N: 604295.274 INT FT.

E: 8846901.170 INT FT.

TYPE: GPS

THETA: 1 ° 46 ' 38.6 "

ORDER: SECOND CLASS: 1

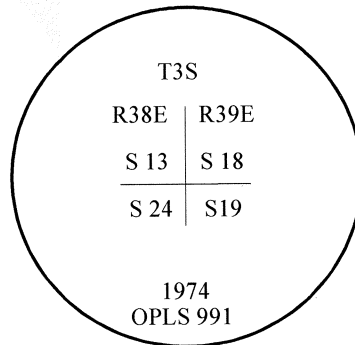
SCALE FACTOR: 0.9998970733

ELEV: 2701.72 US FT.

ELEV: DATUM: NGVD 29

**COMMENTS:**

Corner is 2 ½" Brass cap marked as shown  
Corner falls 8" below gravel road surface.  
Monument is set in water valve box  
13.5 feet North of fence corner.



REGISTERED  
PROFESSIONAL  
LAND SURVEYOR

*Rick G. Robinson*  
OREGON  
July 17, 1986  
RICK G. ROBINSON  
2219

Renewal Date: December 31, 2010

1 METER = 3.2808333333... US FEET = 39.37 INCHES

1 METER = 3.280839895 INT'L FEET OR 1 INCH = 2.54 CM

TO CALCULATE ELEVATION FACTOR ( IN THE NORTH AMERICAN CONTINENT)

DIVIDE 20,906,000 BY (20,906,000 + ELLIPSOID ELEV. IN FEET)