

CERTIFIED RECORD OF LAND CORNER MONUMENTATION

**HISTORY OF ORIGINAL CORNER ESTABLISHMENT:**

Corner originally established by David P. Thompson under GLO contract Number 103, dated September 3<sup>rd</sup>, 1863. Surveyor General record states:

"Set post for 1/4 sec corner in mound of earth and drove with charred stake, pits, trench as per instructions"

Oregon State Highway Dept. DRG. No. 6B-19-2, dated February 1946 states, "fence cor"

No record of subsequent monumentation found in Union County Survey Records.

**DESCRIPTION OF CORNER EVIDENCE FOUND:**

NONE

See Survey No. 003-2003

**DESCRIPTION OF MONUMENT AND ACCESSORIES I ESTABLISHED**

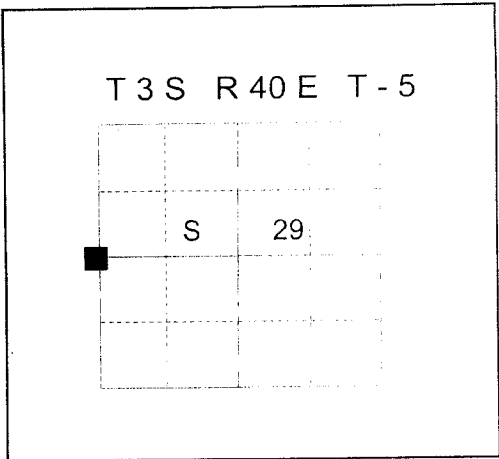
**TO PERPETUATE THE ORIGINAL LOCATION OF THIS CORNER:**

At a ancient fence corner I set a 2 1/2" brass plaque in boulder, from which;

**NEW BEARING OBJECTS:**

- A 5/8"X30" iron pin with 1 1/2" aluminum cap in a fence line bears North 7° East, a distance of 26.75 feet, marked UNION COUNTY SURVEYOR N RM
- A 5/8"X30" iron pin with 1 1/2" aluminum cap bears East, a distance of 17.18 feet, marked UNION COUNTY SURVEYOR E RM
- A 5/8"X30" iron pin with 1 1/2" aluminum cap bears South 4° West, a distance of 22.30 feet, marked UNION COUNTY SURVEYOR S RM
- A 5/8"X30" iron pin with 1 1/2" aluminum cap bears West, a distance of 17.70 feet, marked UNION COUNTY SURVEYOR W RM

I hereby certify that the corner was monumented on December 11, 2002.  
Witness: Norbert Volny, Gregory T. Blackman Jr. and Greg Zollman



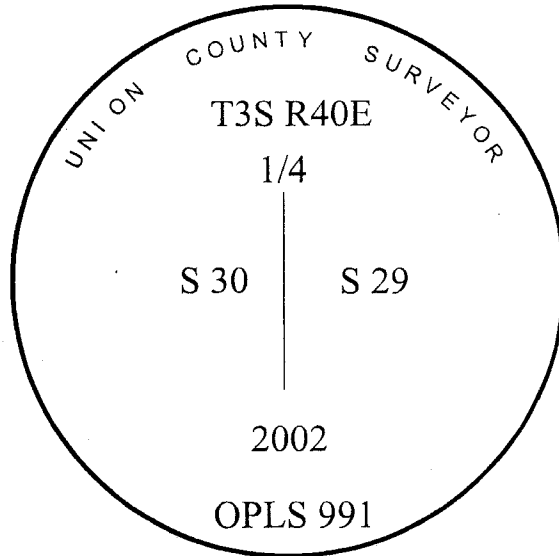
REGISTERED  
PROFESSIONAL  
LAND SURVEYOR

*Gregory T. Blackman*

OREGON  
JULY 19, 1973

**GREGORY T. BLACKMAN**  
991

Renewal Date: December 31, 2003



I used a steel tape and magnetic compass in the establishment of the new accessories. I used 18° East declination. The distances to the accessories are to the center of the aluminum cap.

**UNION COUNTY SURVEYOR**

Date Received 2/18/03

Date Filed 2/18/03

Filed By R. ROBINSON, DEPUTY

File Number 004-2003R

**HORIZONTAL CONTROL DATA**  
**UNION COUNTY, OREGON**  
**OREGON STATE PLANE, NORTH ZONE (3601)**

STA NAME: 200209

QUARTER CORNER COMMON TO: 29&30

TWP. 3 S. RGE. 40 E.

GEODETIC COORD: NAD 83(91)

DATE TIED: DEC. 2002

LAT: 45 ° 16 ' 30.09516 " N

SURVEYOR: GREGORY T. BLACKMAN  
OPLS 991

LONG: 117 ° 50 ' 59.00415 " W

FIRM: BAGETT, GRIFFITH, & BLACKMAN  
2006 ADAMS AVENUE  
LAGRANDE, OR 97850  
(541) 963-6092

SP. COOR: NAD 83(91)

N: 597551.598 INT FT.

E: 8884202.602 INT FT.

TYPE: GPS

THETA: 1 ° 52 ' 46.3408437 "


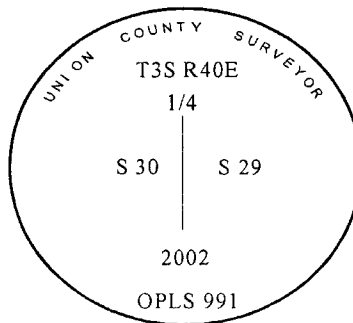
ORDER: SECOND CLASS: 1

SCALE FACTOR: 0.9998962988

ELEV: 3208.51 US FT.

ELEV: DATUM: NGVD 29

COMMENTS:



Renewal Date: December 31, 2003

1 METER = 3.2808333333... US FEET = 39.37 INCHES

1 METER = 3.280839895 INT'L FEET OR 1 INCH = 2.54 CM

TO CALCULATE ELEVATION FACTOR ( IN THE NORTH AMERICAN CONTINENT)

DIVIDE 20,906,000 BY (20,906,000 + ELLIPSOID ELEV. IN FEET)