

CERTIFIED RECORD OF LAND CORNER MONUMENTATION

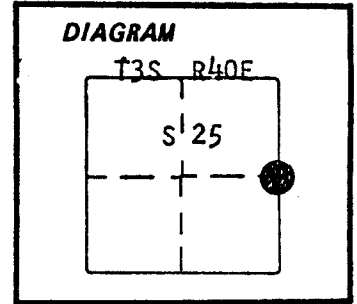
History of original corner establishment:

Corner originally set by W.B. Barr under GLO Contract number 355 dated June 14, 1880. Surveyor General record states:

Set a stake for 1/4 section corner, from which

A 12" diameter Tamarack bears S 76° E 27 lks. dist.

A 24" diameter Fir bears N 65° W, 22 lks. dist.



No record of subsequent remonumentation found in the county records.
Description of corner evidence found:

Found a 22 inch diameter Douglas Fir dead and down with scribes visible, Tree bears N 65° W 22 lks.

**UNION COUNTY
SURVEYOR**

Date Received 10-20-86

Date Filed 10-27-86

By G. LANGLITZ, DEPUTY

File No. 249-86 R

See map of survey number 30-86 filed in the office of the Union County Surveyor
Description of monument and accessories I established to perpetuate the

original location of this corner: At record bearing and distance from the bearing tree, I set a 2-1/2"x30" aluminum pipe with aluminum cap marked as shown, 28 inches in the ground, from which:

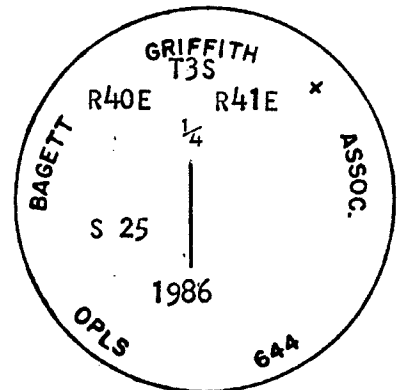
A 13 inch White Fir bears S 25° W, 18.07 feet, marked 1/4 S25 BT.

A 14 inch White Fir bears N 15° W, 19.98 feet, marked X BT.

Set a steel fence post approximately 5 feet North with a 54-9 sign attached.

Corner set : 9/15/86

Witness: Greg Blackman, Rick Robinson



Brass washer marked OPLS 644 nailed to BT Blaze. Used steel tape and magnetic compass with 20° East declination. Distances to the BTs are to a 50d Spikeset in right side of tree when facing tree, unless otherwise stated.

**REGISTERED
PROFESSIONAL
LAND SURVEYOR**

OREGON
JULY 10, 1984
DUANE I. GRIFFITH
644

Office of..... County of.....

State of....., I hereby certify that the within instrument was filed in this office

for record on the..... day of....., 19.....

..... by

(COUNTY OFFICIAL)

(DEPUTY)

CERTIFIED RECORD OF LAND CORNER MONUMENTATION

HISTORY OF ORIGINAL CORNER ESTABLISHED:

Corner originally established by W.B. Barr under GLO Contract number 355, dated June 17, 1880. Surveyor General record states:

Set a stake for 1/4 section corner, from which
 A 12" diameter Tamarack bears S 76° E, 27 lks. dist.
 A 24" diameter Fir bears N 65° W, 22 lks. dist.

In 1986, Duane Griffith remonuments this corner from found original evidence. Union County Mounumentation record states:

Found a 22 inch diameter Douglas Fir dead and down with scribes visible, Tree bears N 65° W, 22 lks.
 At record bearing and distance from the bearing tree, I set a 2 1/2" x 30" aluminum pipe with aluminum cap 28 inches in the ground, from which:
 A 13 inch White Fir bears S 25° W, 18.07 feet, marked 1/4 S25 BT.
 A 14 inch White Fir bears N 15° W, 19.98 feet, marked X BT.

See Monumentation Record 249-86R

DESCRIPTION OF CORNER EVIDENCE FOUND:

Found a 2 1/2" aluminum pipe with aluminum cap 2" above ground, marked as shown below.
 From which:
 A 15" White Fir is high stumped approx. 7 foot tall, bears North 15° West, a distance of 19.98 feet, with a healed blaze.
 A 12" very deteriorated White Fir, stump hole bears South 25° West, a distance of 18.07 feet.

DESCRIPTION OF MONUMENT AND ACCESSORIES I ESTABLISHED TO PERPETUATE THE ORIGINAL LOCATION OF THIS CORNER:

From the aluminum pipe monument

NEW BEARING OBJECTS:

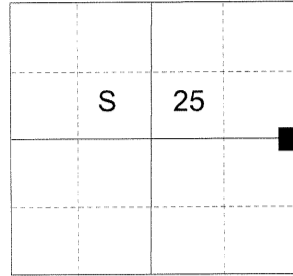
A 9" Douglas Fir bears West, a distance of 19.50 feet, marked 1/4 S25 BT.
 An 8" White Fir bears South 6° West, a distance of 31.00 feet, marked 1/4 S25 BT.
 A 5" Douglas Fir bears South 66° West, a distance of 13.60 feet, marked X BT.
 A 5/8" x 30" iron pin bears North 48° West, a distance of 28.65 feet, with a 1 1/2" aluminum cap marked UNION COUNTY SURVEYOR NW RP.

I Found a steel fencepost approximately 5 feet North of corner monument.

I hereby certify that the corner was perpetuated on September 30, 2015.

Witness: Thomas J. Kopp

T 3 S R 40 E T-25



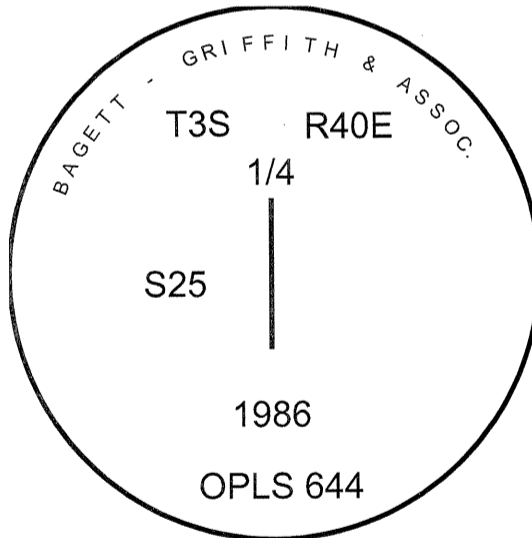
REGISTERED
PROFESSIONAL
LAND SURVEYOR

Rick G. Robinson
OREGON
July 17, 1986
RICK G. ROBINSON
2219

Renewal Date: December 31, 2016

**UNION COUNTY
SURVEYOR**

Date Received 10/13/15
 Date Filed 10/13/15
 Filed by *AGS DEPUTY*
 File Number 191-2015R



I used a steel tape and magnetic compass in the establishment of the new accessories. I used 15° East declination, the distances are to a 60d spike driven into the right side of the root crown of the bearing trees. A brass washer marked OPLS 2219 is attached to the BT blaze of the new bearing trees.

HORIZONTAL CONTROL DATA
UNION COUNTY, OREGON
OREGON STATE PLANE, NORTH ZONE (3601)

STA NAME: 201532

1/4 SECTION CORNER COMMON TO SECTION 25 ONLY

TWP. 3 S. RGE. 40 E.

GEODETIC COORD: NAD 83(91)

DATE TIED: September 30, 2015

LAT: 45 ° 16 ' 31.84358 " N

SURVEYOR: RICK G. ROBINSON
OPLS 2219

LONG: 117 ° 44 ' 48.65850 " W

FIRM: BAGETT, GRIFFITH, & BLACKMAN
2006 ADAMS AVENUE
LAGRANDE, OR 97850
(541) 963-6092

SP. COOR: NAD 83(91)

N: 598613.959 INT FT.

E: 8910663.184 INT FT.

TYPE: GPS

THETA: 1 ° 57 ' 8.98479887 "

ORDER: SECOND CLASS: 1

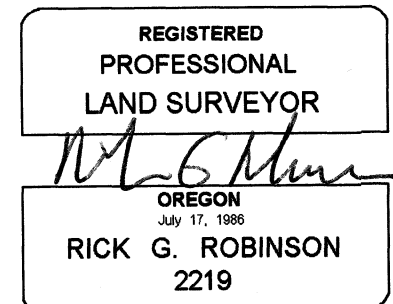
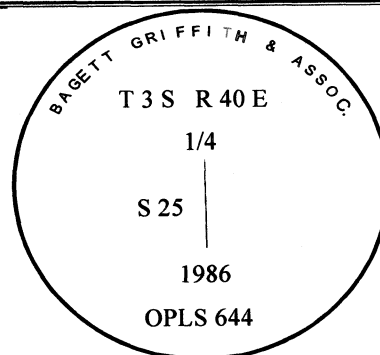
SCALE FACTOR: 0.9998963145

ELEV: 4656.04 US FT.

ELEV: DATUM: NGVD 29

COMMENTS:

2 1/2" aluminum cap monument marked
as shown



Renewal Date: December 31, 2016

1 METER = 3.2808333333... US FEET = 39.37 INCHES

1 METER = 3.280839895 INT'L FEET OR 1 INCH = 2.54 CM

TO CALCULATE ELEVATION FACTOR (IN THE NORTH AMERICAN CONTINENT)

DIVIDE 20,906,000 BY (20,906,000 + ELLIPSOID ELEV. IN FEET)