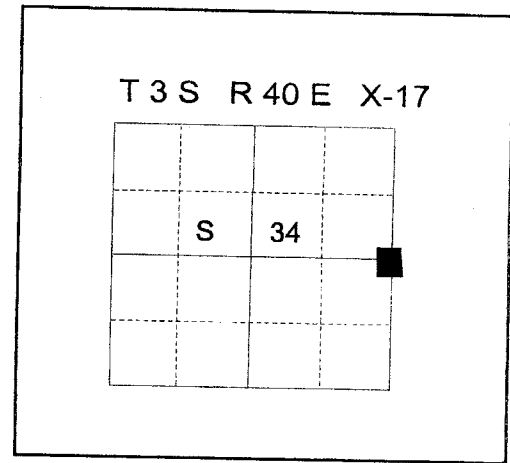


CERTIFIED RECORD OF LAND CORNER MONUMENTATION

HISTORY OF ORIGINAL CORNER ESTABLISHMENT:

Corner originally established by David P. Thompson
GLO contract number 103, dated September 3, 1863.
Surveyor General record states:

Set post for West 1/4 corner in mound of earth,
with charred stake, pits, trench as per
instructions.



DESCRIPTION OF CORNER EVIDENCE FOUND:

No evidence found

See Survey Number 034-2001.

**DESCRIPTION OF MONUMENT AND ACCESSORIES I ESTABLISHED
TO PERPETUATE THE ORIGINAL LOCATION OF THIS CORNER:**

At the position determined by said survey, I set a 2 1/2" x 30" aluminum
monument marked as shown below, 26" in the ground, from which:

NEW BEARING TREE and OBJECTS:

A 7 inch diameter Ponderosa Pine bears N 31°E, a distance of 52.93 ft,
marked 1/4 S35 BT.

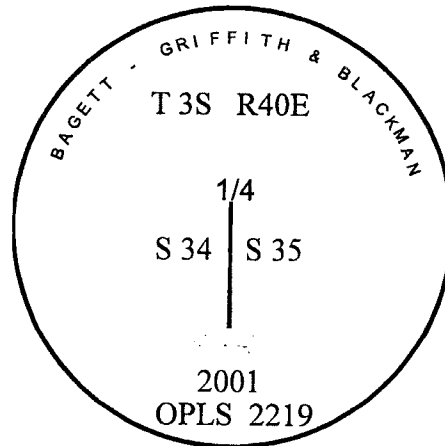

A 5/8" x 30" iron pin with aluminum cap marked BGB SURVEY MARKER S35 RP,
bears South 33° East a distance of 6.61 feet.

A 5/8" x 30" iron pin with aluminum cap marked BGB SURVEY MARKER S34 RP,
bears South 12° East a distance of 9.78 feet.

A 5/8" x 30" iron pin with aluminum cap marked BGB SURVEY MARKER NW RP,
bears North 13° West a distance of 9.23 feet.

Raised a small mound of stone around monument.

I hereby certify that the corner was monumented on October 8, 2001.
Witnesses: Norb Volny and Greg Blackman Jr.



**UNION COUNTY
SURVEYOR**

Date Received 10/23/01

Date Filed 10/23/01

Filed By *Greg Blackman Jr.*

File Number 040-2001R

I used a steel tape and magnetic compass in
the establishment of new accessories. The
magnetic declination used was 18° East. The
distances are to the center of the aluminum
caps and a 50d spike driven in the right side
of the root crown. I attached a brass washer
marked OPLS 2219 to the bearing tree blaze.