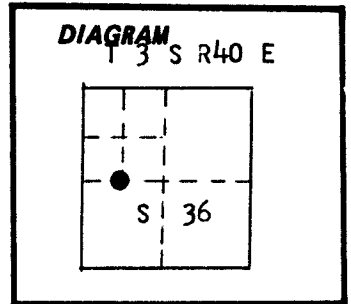


CERTIFIED RECORD OF LAND CORNER MONUMENTATION

History of original corner establishment:

Corner established this survey.



Description of corner evidence found:

NONE

See map of survey dated September 1985, filed with the Union County Surveyor.

Description of monument and accessories I established to perpetuate the

original location of this corner: At surveyed position, I set a 2 1/2 inch x 30 inch aluminum pipe with aluminum cap marked as shown, 28 inches in the ground and raised a mound of stone around monument. From which:

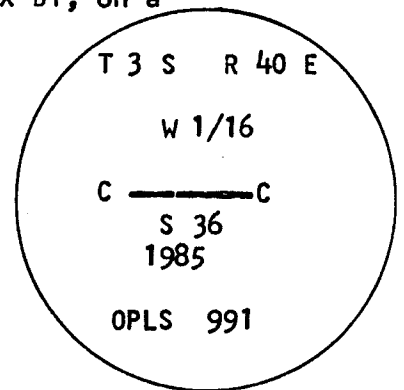
A 9 inch Douglas Fir bears S 14 E, 19.27 feet, marked CW 1/16 S 36 BT, marked with a single blaze.

A 16 inch Douglas Fir bears S 43 W, 42.94 feet, marked X BT, on a single blaze.

Corner set September 24, 1985

Witness: Rick Robinson, Stratton French

Set a steel fence post approximately 5 feet West with a 54-9 sign attached.



**REGISTERED
PROFESSIONAL
LAND SURVEYOR**

Gregory T. Blackman

OREGON
JULY 13, 1973
GREGORY T. BLACKMAN
991

I used a steel tape and a magnetic compass in the establishment of these accessories. I used 20° East magnetic declination and the distances are to 50d spikes driven at the approximate center of the tree. I painted a 6 inch red band around BTs and attached 54-3 and 54-9 signs .

Office of..... County of.....

State of..... I hereby certify that the within instrument was filed in this office

for record on the..... day of....., 19.....

..... by

(COUNTY OFFICIAL)

(DEPUTY)

**UNION COUNTY
SURVEYOR**

Date Received 9-30-85

Date Filed 10-1-85

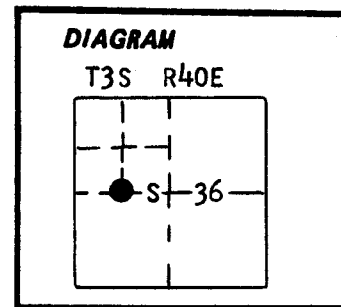
By G. LANGLITZ, DEPUTY

File No. 93-85 R

CERTIFIED RECORD OF LAND CORNER MONUMENTATION

History of original corner establishment:

Corner originally established by Union County Survey number 26-85



Description of corner evidence found:

Found corner as described by survey number 26-85 and monumentation sheet for this corner. I removed the monument and chopped out the bearing trees. I reset the monument to its true position. For more details, see map of survey number 29-85.

Description of monument and accessories I established to perpetuate the

original location of this corner: At the true corner position, I set a 2 1/2"x30" aluminum pipe with aluminum cap marked as shown, 28 inches in the ground with surrounding mound of stone. From which;

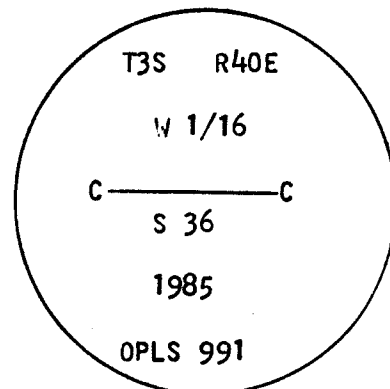
A 19 inch diameter Red Fir bears N82°E 33.54 feet marked CW 1/16 S36 BT

A 9 inch diameter Red Fir bears N22°W 30.82 feet marked CW 1/16 S36 BT

Corner was set October 25, 1985

Witness: Rick Robinson

Set a steel fencepost approximately 5 feet South with 54-9 sign attached



**REGISTERED
PROFESSIONAL
LAND SURVEYOR**

Gregory T. Blackman

OREGON
JULY 13, 1873
GREGORY T. BLACKMAN
991

I used a steel tape and magnetic compass in the establishment of these accessories. I used 20° East magnetic declination and the distances are to a 50d spike driven at the approximate center of the tree. I attached a brass washer marked OPLS 991 to the BT blaze. I painted a 6 inch red band around BTs and attached 54-3 and 54-9 signs.

Office of..... County of.....

State of..... I hereby certify that the within instrument was filed in this office for record on the..... day of....., 19.....

..... by (COUNTY OFFICIAL)

(DEPUTY)

**UNION COUNTY
SURVEYOR**

Date Received 11-5-85

Date Filed 11-18-85
GPO-788-278

By G. LANGLITZ, DEPUTY

File No. 104-85R