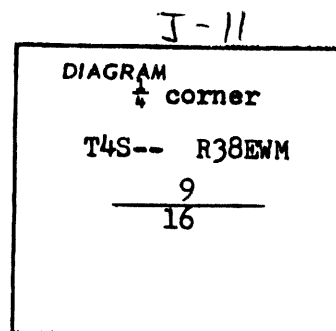


CERTIFIED RECORD OF LAND CORNER MONUMENTATION

History of original corner establishment:

Corner established by contract survey;  
The original notes state; Set stake for  $\frac{1}{4}$  corner  
from which;  
A black pine, 14" in diam., bears S72 $\frac{1}{2}$ °E 24 lks. dist;  
A black pine, 10" in diam., bears N12°W 15 lks. dist./



Description of corner evidence found:

At S72 $\frac{1}{2}$ °E 24 lks dist. found down black pine with scribe visible.

Description of monument and accessories I established to perpetuate the original location of this corner

At the location of the corner I set a 2" pipe with brass cap 30" in length and 2 feet in the ground from which;  
A tamarack 12" in diam bears N4°W a distance of 21.5 feet marked  $\frac{1}{4}$ SBT;  
A white fir 12" in diam bears S22°W a distance of 17.4 feet marked  $\frac{1}{4}$ SBT;  
USFS signs were placed on the new bearing trees and original tree found on ground.

UNION COUNTY  
SURVEYOR

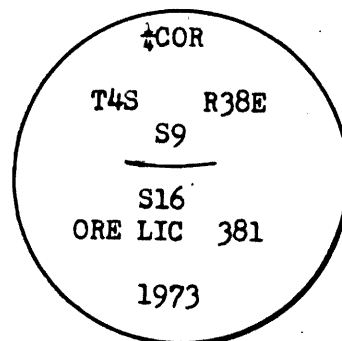
Date Received \_\_\_\_\_

Date Filed \_\_\_\_\_

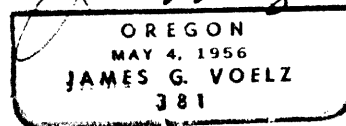
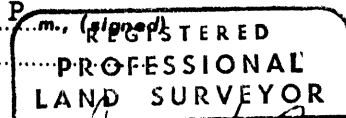
By \_\_\_\_\_

File No. 522-84R

I stamped the disk



Office of \_\_\_\_\_ county surveyor \_\_\_\_\_ County of \_\_\_\_\_ Union  
State of Oregon \_\_\_\_\_, I hereby certify that the within instrument was filed in this office  
for record on the 10 day of Sept 1973, at 3 o'clock P.m., (signed)  
\_\_\_\_\_ by \_\_\_\_\_ (DEPUTY)  
(COUNTY OFFICIAL)



CERTIFIED RECORD OF LAND CORNER MONUMENTATION

HISTORY OF ORIGINAL CORNER ESTABLISHMENT:  
Corner originally established by William B. Barr  
under GLO contract Number 388, dated May 7, 1881.  
Surveyor General record states:

Set post for quarter corner from which;

A Pine 14 ins. dia. bears S 72½°E, 24 lks.  
A Pine 10 ins. dia. bears N 12°W, 15 lks.

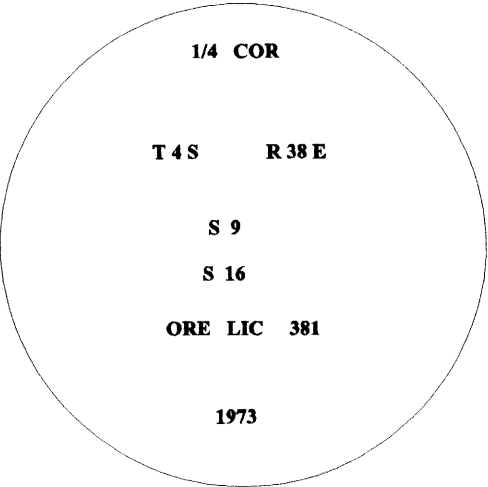
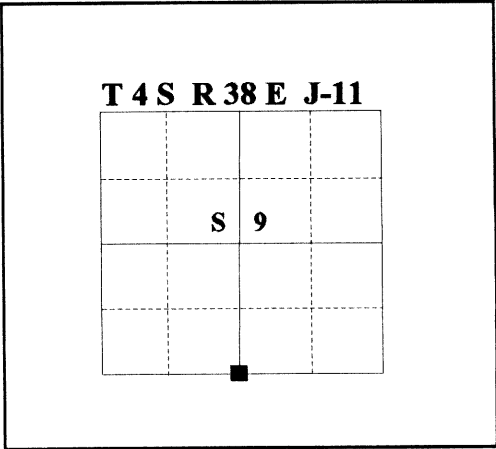
Remonumented by Jim Volez in 1973, record states;  
At record bearing and distance from the SE BT,  
set 2" X 30" pipe with brass cap 2 feet in the  
ground frommm which;

A Tamarack 12" in diam bears N 4°W a distance of  
21.5 feet.marked 1/4 BT;  
A White Fir 12" in diam bears S 22°W a distance of 17.4 feet.marked 1/4 BT;

No record of subsequent monumentation found in Union County survey records  
DESCRIPTION OF CORNER EVIDENCE FOUND:

Found 2½" brass cap, firmly set, marked as shown from which;

A 16" Tamarack bears N4°W, 21.5 feet live and  
vigorous, scribes viable.  
A 14" White Fir stump bears S22°W, 17.4 feet,  
scribes visable.



See map of Survey No. 037-1995, filed in the office of the  
Union County Surveyor.

DESCRIPTION OF MONUMENT AND ACCESSORIES I ESTABLISHED  
TO PERPETUATE THE ORIGINAL LOCATION OF THIS CORNER:

Marked new bearing trees as follows;

A 10" Tamarack bears S76°E, 28.83 feet, marked 1/4 S 16 BT  
A 20" Ponderosa Pine bears S5°W, 60.91 feet, marked 1/4 S16 BT  
A 22" Ponderosa Pine bears N82°W, 27.90 feet, marked 1/4 S 9 BT

Painted and signed the BTs.

I hereby certify that the corner was monumented on September 12, 1995.  
Witness: Travis Foster, Mark Durbin

REGISTERED  
PROFESSIONAL  
LAND SURVEYOR

*Gregory T. Blackman*

OREGON  
JULY 13 1973  
GREGORY T. BLACKMAN  
991

UNION COUNTY  
SURVEYOR

Date Received 12-26-95

Date Filed 12-29-95

By R. Robinson, Deputy

File No. 049-1995R

I used a steel tape and magnetic compass in  
the establishment of the new accessories. I  
used 17° East declination, the distances are  
to a 50d spike driven in the right side of  
the root crown. I attached a brass washer  
marked OPLS 991 to the bearing tree blaze.