

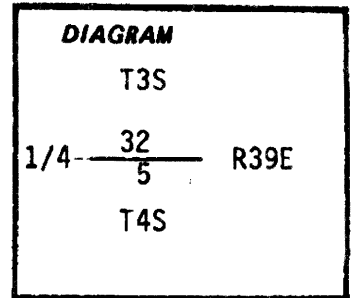
CERTIFIED RECORD OF LAND CORNER MONUMENTATION

A-7

History of original corner establishment:

Original survey by General Land Office, 1863, states:

Set quarter section post in swamp, mound impracticable.



Description of corner evidence found:

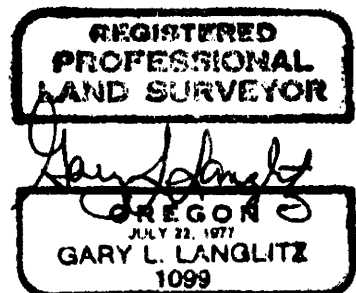
No evidence found.

Refer to Union County Survey Records.

Description of monument and accessories I established to perpetuate the original location of this corner:

At the corner point, determined as described on a survey for the Oregon Department of Fish and Wildlife, Dated July, 1990, we set a 2"x30" aluminum pipe, 22 inches in the ground and in approximately 10" of standing water, supported in a small mound of stone, with magnet-equipped aluminum cap marked:

T3S
 1/4 S32 R
 +-----+ 39
 S5 E
 T4S
 PLS 1099
 1990



AUGUST 13, 1990

From which the following corner accessories:

A 5/8" Iron Rod (rebar) with yellow plastic cap marked "AP&A" bears N0°13'05"W 30.00 feet,

A 5/8" Iron Rod (rebar) with yellow plastic cap marked "AP&A" bears N89°46'55"E 30.00 feet,

A 5/8" Iron Rod (rebar) with yellow plastic cap marked "AP&A" bears S0°13'05"E 30.00 feet, and

A 5/8" Iron Rod (rebar) with yellow plastic cap marked "AP&A" bears S89°46'55"W 30.00 feet.

Corner is located 26' south and 25' east of a N-E-W fence corner.

Accessory ties were made using a Theodolite, steel tape and electronic distance meter.

June 5, 1990
 Gary Langlitz, LS 1900
 Jared Russell

The stamp is rectangular with a double border. The top part says "UNION COUNTY SURVEYOR". Below that, it says "Date Received 8-13-90", "Date Filed 8-22-90", "By Gary Langlitz" (with a signature), and "File No. 50-90R".

A-7

CERTIFIED RECORD OF LAND CORNER MONUMENTATION

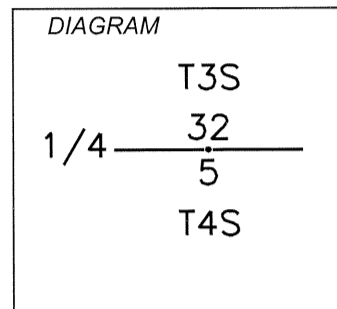
Adams & Clark, Inc.
1720 W. Fourth Ave.
Spokane, WA 99204-1702

Corner Code A-7
Township 4 South, Range 39 East

History of original corner establishment:

Original U.S. General Land Office Survey, 1863, states:

"40.00 chains. Set quarter section post in swamp, mound impracticable".



Description of corner evidence found:

Found 2" aluminum cap marked as shown below per Map of Survey 27-90 and Certified Record of Land Corner Monumentation No. 50-90R.

Accessories found per 27-90 and Certified Record of Land Corner Monumentation No. 50-90R:

- 5/8" rebar with yellow plastic cap marked "AP&A"
- N88°02'20"E 30.00'
- S01°46'01"E 30.00'
- S88°02'20"W 30.00'
- N01°46'01"W 30.00'

UNION COUNTY
SURVEYOR

Date Received 12/22/15

Date Filed 12/22/15

By [Signature]

File No. 193-2015R

Refer to Union County Survey Records.

Description of monument and accessories I established to perpetuate the original location of this corner.

Corner and accessories in good condition.

Nothing new set.

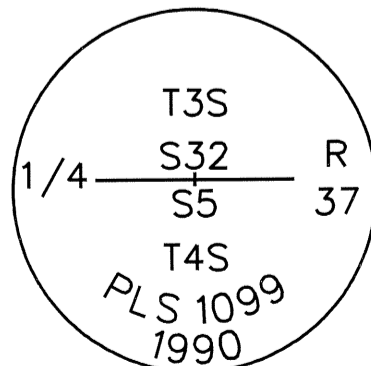
Accessory ties were made with electronic total station theodolite, and steel tape.

REGISTERED
PROFESSIONAL
LAND SURVEYOR

[Signature]

OREGON
JANUARY 18, 1974
LESLIE D. KILLINGSWORTH
1503

RENEWAL DATE 6/30/03



Leslie D. Killingsworth, P.L.S. 1503

[Signature]
Date

HORIZONTAL CONTROL DATA

UNION COUNTY, OREGON

OREGON STATE PLANE, NORTH ZONE (3601)

STA NAME: 2020025

QUARTER CORNER COMMON TO SECTIONS 5 AND 32

TWP. 3 & 4S RGE. 39 E

GEODETIC COORD: NAD 83(91)

DATE TIED: April 9, 2020

LAT: 45 ° 15 ' 11.43508 " N

SURVEYOR: RICK G. ROBINSON
OPLS 2219

LONG: 117 ° 57 ' 47.22005 " W

FIRM: BAGETT, GRIFFITH, & BLACKMAN
2006 ADAMS AVENUE
LAGRANDE, OR 97850
(541) 963-6092

SP. COOR: NAD 83(91)

N: 588652.459 INT FT.

E: 8855278.426 INT FT.

TYPE: GPS

THETA: 1 ° 47 ' 56.8398353 "

ORDER: SECOND CLASS: 1

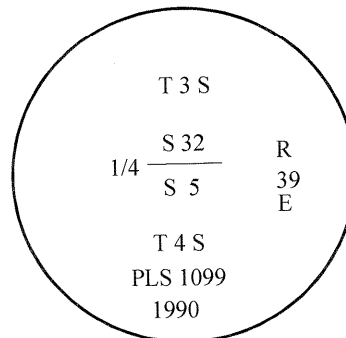
SCALE FACTOR: 0.9998956656

ELEV: 2693.62 US FT.

ELEV: DATUM: NGVD 29

COMMENTS:

2" aluminum monument with 2" aluminum cap marked as shown



REGISTERED
PROFESSIONAL
LAND SURVEYOR

Rick G. Robinson

OREGON
July 17, 1986
RICK G. ROBINSON
2219

Renewal Date: December 31, 2020

1 METER = 3.2808333333... US FEET = 39.37 INCHES

1 METER = 3.280839895 INT'L FEET OR 1 INCH = 2.54 CM

TO CALCULATE ELEVATION FACTOR (IN THE NORTH AMERICAN CONTINENT)

DIVIDE 20,906,000 BY (20,906,000 + ELLIPSOID ELEV. IN FEET)