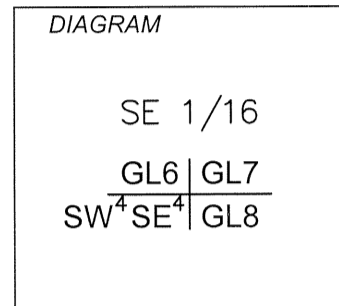


CERTIFIED RECORD OF LAND CORNER MONUMENTATION

Adams & Clark, Inc.
1720 W. Fourth Ave.
Spokane, WA 99204-1702

Corner Code D-8
Township 4 South, Range 39 East

History of original corner establishment:



Description of corner evidence found:

Nothing found.

Description of monument and accessories I established to perpetuate the original location of this corner.

Set 5/8"x30" rebar with yellow plastic cap marked "LS 1503"

REGISTERED
PROFESSIONAL
LAND SURVEYOR

Leslie D. Killingsworth

OREGON
JANUARY 18, 1974
LESLIE D. KILLINGSWORTH
1503

RENEWAL DATE 6/30/03

UNION COUNTY
SURVEYOR

Date Received 12/22/15

Date Filed 12/22/15

By *A. J. Gillin*

File No. 200-2015R

Leslie D. Killingsworth, P.L.S. 1503

11/07/2002
Date

UNION COUNTY SURVEYOR

CERTIFIED RECORD OF LAND CORNER MONUMENTATION

HISTORY OF ORIGINAL CORNER ESTABLISHMENT:

Old Book 1 Page 84 states "set post"
Survey No. 040-2002 states chiseled "+" in
stone

No record of subsequent monumentation found
in the Union County monumentation records

DESCRIPTION OF CORNER EVIDENCE FOUND:

Found "+" chiseled in 6'x5'x1.5' boulder as
per Survey No. 040-2002. Did not accept
monument position, see Survey No. 044-2002.

See Survey Number 044-2002

DESCRIPTION OF MONUMENT AND ACCESSORIES I ESTABLISHED

TO PERPETUATE THE ORIGINAL LOCATION OF THIS CORNER:

At the proportioned position of Old Book 1 Page 84, I set a 5/8"x30"
iron pin with 2 1/2" aluminum cap, marked as shown, 27 inches in the
ground, from which

BEARING OBJECTS:

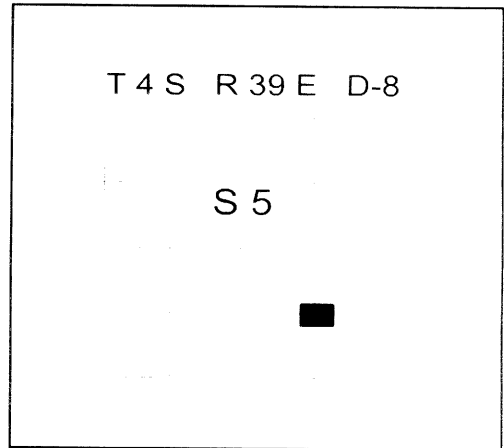
A 6'x5'x1.5' boulder chiseled "+ BO" bears North 71° West, a distance of
63.36 feet.

NEW BEARING OBJECTS:

A 5'x4'x3.5' boulder chiseled "+ BO" bears South 30° East, a distance of
4.07 feet.

Set steel fencepost 1 ft. North of monument

I hereby certify that the corner was monumented on November 23, 2002
Witness: Norbert W. Volny



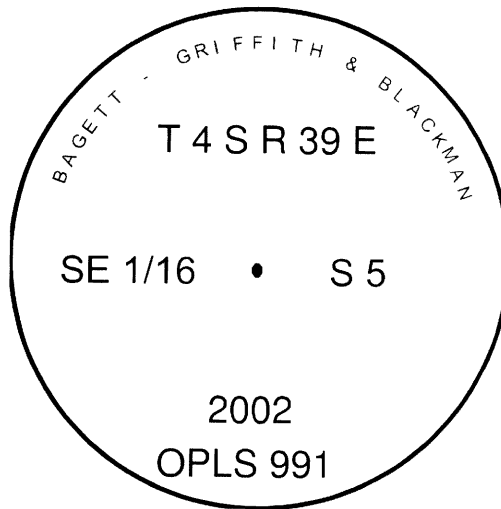
REGISTERED
PROFESSIONAL
LAND SURVEYOR

Gregory T. Blackman
OREGON
JULY 13, 1973
GREGORY T. BLACKMAN
991

Renewal Date: December 31, 2003

**UNION COUNTY
SURVEYOR**

Date Received 12/2/02
Date Filed 12/31/02
Filed By R. Robinson Deary
File Number 12/31/02
047-2002R



I used a Leica 530 GPS system in the
establishment of the new accessories. The
basis of bearing is the same as shown on
Survey No. 044-2002, the distances are to
center of the "+".