

CERTIFIED RECORD OF LAND CORNER MONUMENTATION

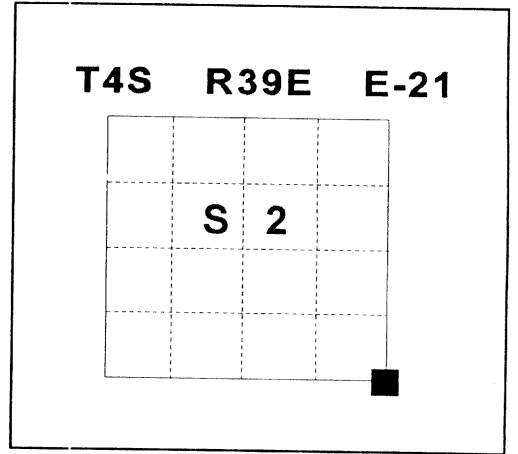
HISTORY OF ORIGINAL CORNER ESTABLISHMENT:

Corner originally established by David P. Thompson. GLO contract number 103, dated September 3, 1863. Surveyor General Record states:

Set post for corner to secs 1, 2, 11 & 12, in mound of earth with charred stake, pits, trenches as per instructions

County Road records indicate that county road number 552 (petitioned for by George F. Hall) Commences at the Southeast corner of Section 2, and set a stone 30 ft. West marked R.

No subsequent monumentation found in Union County survey records.



DESCRIPTION OF CORNER EVIDENCE FOUND:

No evidence of the original corner or the stone set 30 feet West was found.

I used the intersection of Godley Land and Hutchinson Road as the best available evidence of the position of the Section Corner.

See Union County Survey Number 003-1998.


DESCRIPTION OF MONUMENT AND ACCESSORIES I ESTABLISHED TO PERPETUATE THE ORIGINAL LOCATION OF THIS CORNER:

At position stated above, I set a 5/8" diameter x 24" long copper clad iron pin with 2 1/2" brass cap, marked as shown, 30" in ground in a water valve box (corner falls in paved road), from which:

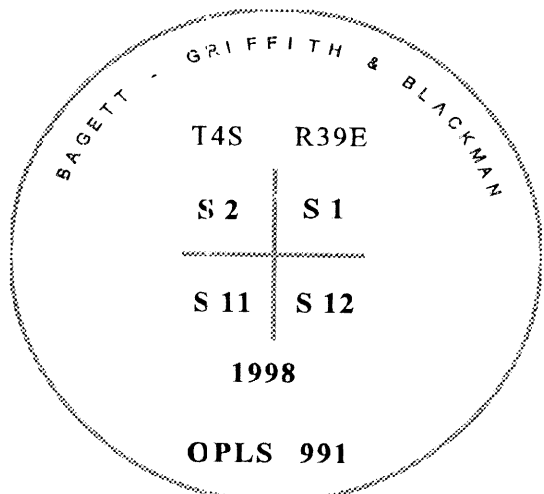
NEW BEARING OBJECTS:

- An angle iron set in concrete (fence corner post) bears N49°51'E, a distance of 47.07 feet,
- A PK Nail in a power pole (Nail set 1 ft. Above the ground) bears S56°11'E, a distance of 41.38 feet,
- A 5/8" x 30" rebar bears S58°18'W, a distance of 33.86 feet, with 1 1/2" aluminum cap marked RP SW
- A PK Nail in a Railroad tie fence corner (PK set 1 ft. Above the ground) N52°19'W, 46.56 feet.

I hereby certify that the corner was monumented on January 15, 1998
 Witness: Gregory T. Blackman Jr.



Renewal Date: December, 31 1999



UNION COUNTY SURVEYOR

Date Received 1-26-98

Date Filed 2-18-98

Filed By R. Robinson, Deputy

File Number 001-1998R

I used a total station in the establishment of the accessories to this corner. The basis of bearing is the same basis as survey number 003-1998.

HORIZONTAL CONTROL DATA

UNION COUNTY, OREGON

OREGON STATE PLANE, NORTH ZONE (3601)

STA NAME: 200404

CORNER COMMON TO SECTIONS 1, 2, 11 and 12

TWP. 4 S. RGE. 39 E.

GEODETIC COORD: NAD 83(91)

DATE TIED: July, 2004

LAT: 45 ° 14 ' 19.08341 " N

SURVEYOR: GREGORY T. BLACKMAN
OPLS 991

LONG: 117 ° 53 ' 27.93429 " W

FIRM: BAGETT, GRIFFITH, & BLACKMAN
2006 ADAMS AVENUE
LAGRANDE, OR 97850
(541) 963-6092

SP. COOR: NAD 83(91)

N: 583943.967 INT FT.

E: 8873987.428 INT FT.

TYPE: GPS

THETA: 1 ° 51 ' 0.72167248 "

ORDER: SECOND CLASS: 1


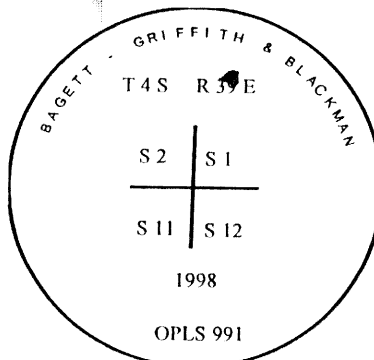
SCALE FACTOR: 0.9998953247

ELEV: 2716.90 US FT.

ELEV: DATUM: NGVD 29

COMMENTS:

2 1/2" brass cap monument marked:



Renewal Date: December 31, 2005

1 METER = 3.280833333... US FEET = 39.37 INCHES

1 METER = 3.280839895 INT'L FEET OR 1 INCH = 2.54 CM

TO CALCULATE ELEVATION FACTOR (IN THE NORTH AMERICAN CONTINENT)

DIVIDE 20,906,000 BY (20,906,000 + ELLIPSOID ELEV. IN FEET)