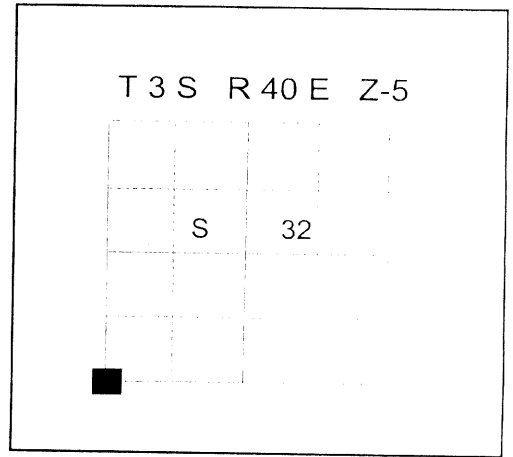


CERTIFIED RECORD OF LAND CORNER MONUMENTATION

**HISTORY OF ORIGINAL CORNER ESTABLISHMENT:**

Corner originally established by Timothy W. Davenport under GLO contract Number 102, dated July 20<sup>th</sup>, 1863. Surveyor General record states: "Set post corner to secs 5, 6, 31 + 32 made mound of rock"



Old Book Survey 4 Page 7 dated April 7<sup>th</sup>, 1887 by J.W. Kimbrell states, "intersect 35 lks south of corner to sec 5 = 6 = 31 + 32"

Oregon State Highway Dept. DRG. No. 6B-19-2, dated February 1946 states, "fence corner"

No record of subsequent monumentation found in Union County Survey Records.

**DESCRIPTION OF CORNER EVIDENCE FOUND:**  
NONE

See Survey No. 003-2003

**DESCRIPTION OF MONUMENT AND ACCESSORIES I ESTABLISHED TO PERPETUATE THE ORIGINAL LOCATION OF THIS CORNER:**

At an ancient fence corner I set a 2 1/2"x30" aluminum monument 25" in the ground, with mound of stone 4 ft. base to top of cap, from which;

**NEW BEARING OBJECTS:**

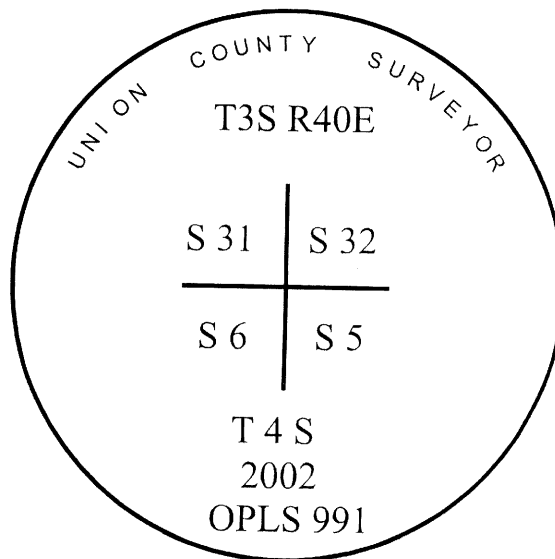
- A 5/8"x30" iron pin with 1 1/2" aluminum cap in a North-South fence line bears North 35° East, a distance of 10.75 feet, marked UNION COUNTY SURVEYOR N RM
- A 5/8"x30" iron pin with 1 1/2" aluminum cap in an East-West fence line bears South 89° East, a distance of 15.64 feet, marked UNION COUNTY SURVEYOR E RM
- A 5/8"x30" iron pin with 1 1/2" aluminum cap bears South, a distance of 12.80 feet, marked UNION COUNTY SURVEYOR S RM
- A 5/8"x30" iron pin with 1 1/2" aluminum cap bears North 77° West, a distance of 15.73 feet, marked UNION COUNTY SURVEYOR W RM

I hereby certify that the corner was monumented on December 12, 2002.  
Witness: Norbert Volny, Gregory T. Blackman Jr., Greg Zollman

REGISTERED  
PROFESSIONAL  
LAND SURVEYOR

*Gregory T. Blackman*  
OREGON  
JULY 13, 1973  
**GREGORY T. BLACKMAN**  
991

Renewal Date: December 31, 2003



**UNION COUNTY SURVEYOR**

Date Received 2/18/03

Date Filed 2/18/03

Filed By R. ROBINSON, DEPUTY

File Number 011-2003R

I used a steel tape and magnetic compass in the establishment of the new accessories. I used 18° East declination. The distances to the accessories are to the center of the aluminum cap.

# HORIZONTAL CONTROL DATA

## UNION COUNTY, OREGON

### OREGON STATE PLANE, NORTH ZONE (3601)

STA NAME: 200203

CORNER COMMON TO: 31,32,5, & 6

TWP. 3&4 S. RGE. 40 E.

GEODETIC COORD: NAD 83(91)

DATE TIED: DEC. 2002

LAT: 45 ° 15 ' 11.92507 " N

SURVEYOR: GREGORY T. BLACKMAN  
OPLS 991

LONG: 117 ° 50 ' 59.87645 " W

FIRM: BAGETT, GRIFFITH, & BLACKMAN  
2006 ADAMS AVENUE  
LAGRANDE, OR 97850  
(541) 963-6092

SP. COOR: NAD 83(91)

N: 589637.252 INT FT.

E: 8884399.888 INT FT.

TYPE: GPS

THETA: 1 ° 52 ' 45.7222198 "

ORDER: SECOND CLASS: 1

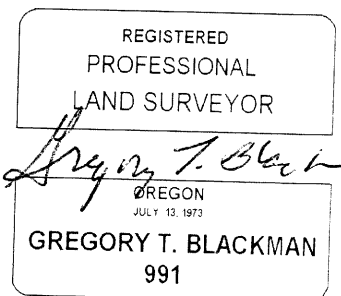
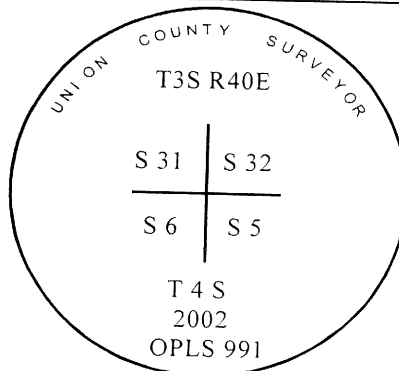
SCALE FACTOR: 0.9998956691

ELEV: 2962.29 US FT.

ELEV: DATUM: NGVD 29

**COMMENTS:**

Corner is a 2 1/2" aluminum monument  
near the Southwest side of a fence corner on  
top of a ridge



Renewal Date: December 31, 2003

1 METER = 3.2808333333... US FEET = 39.37 INCHES

1 METER = 3.280839895 INT'L FEET OR 1 INCH = 2.54 CM

TO CALCULATE ELEVATION FACTOR ( IN THE NORTH AMERICAN CONTINENT)

DIVIDE 20,906,000 BY (20,906,000 + ELLIPSOID ELEV. IN FEET)