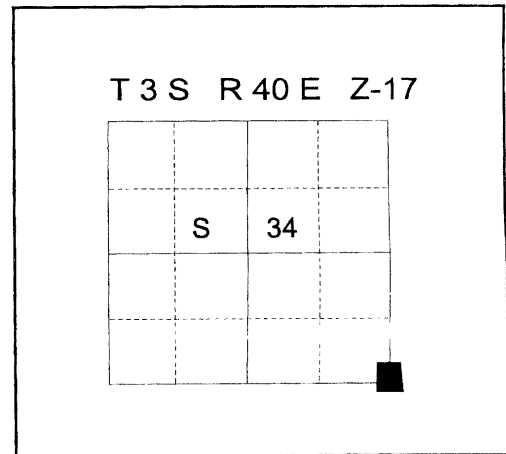


CERTIFIED RECORD OF LAND CORNER MONUMENTATION

HISTORY OF ORIGINAL CORNER ESTABLISHMENT:

Corner originally established by Timothy W. Davenport GLO contract number 102, dated July 20, 1863. Surveyor General record states:

Set post for section corner in mound of earth, with charred stake, pits, trench as per instructions.



DESCRIPTION OF CORNER EVIDENCE FOUND:

No evidence found

See Survey Number 034-2001.

DESCRIPTION OF MONUMENT AND ACCESSORIES I ESTABLISHED TO PERPETUATE THE ORIGINAL LOCATION OF THIS CORNER:

At the position determined by said survey, I set a 2 1/2" x 30" aluminum monument marked as shown below, 26" in the ground, from which:

NEW BEARING OBJECTS:

A 5/8" x 30" iron pin with aluminum cap marked BGB SURVEY MARKER S35 RP, bears North 45° East a distance of 12.72 feet.

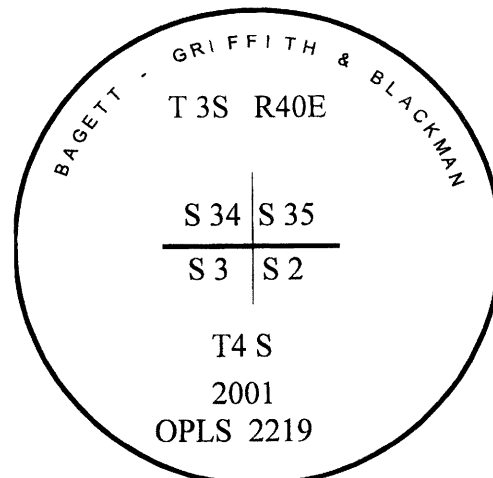

A 5/8" x 30" iron pin with aluminum cap marked BGB SURVEY MARKER S2 RP, bears South 77° East a distance of 17.49 feet.

A 5/8" x 30" iron pin with aluminum cap marked BGB SURVEY MARKER S3 RP, bears South 5° West a distance of 59.10 feet.

A 5/8" x 30" iron pin with aluminum cap marked BGB SURVEY MARKER S34 RP, bears North 59° West a distance of 16.08 feet.

Raised a small mound of stone around monument.

I hereby certify that the corner was monumented on October 7, 2001. Witnesses: Norb Volny and Greg Blackman Jr.



UNION COUNTY SURVEYOR

Date Received 10/23/01

Date Filed 10/23/01

Filed By Greg Blackman

File Number 044-2001R

I used a steel tape and magnetic compass in the establishment of new accessories. The magnetic declination used was 18° East. The distances are to the center of the aluminum cap.

HORIZONTAL CONTROL DATA

UNION COUNTY, OREGON

OREGON STATE PLANE, NORTH ZONE (3601)

STA NAME: 201429

SECTION CORNER COMMON TO SECTIONS 2, 3, 34 and 35

TWP. 3 and 4 S. RGE. 40 E.

GEODETIC COORD: NAD 83(91)

DATE TIED: December 4, 2014

LAT: 45 ° 15 ' 11.70649 " N

SURVEYOR: RICK G. ROBINSON
OPLS 2219

LONG: 117 ° 47 ' 17.47776 " W

FIRM: BAGETT, GRIFFITH, & BLACKMAN
2006 ADAMS AVENUE
LAGRANDE, OR 97850
(541) 963-6092

SP. COOR: NAD 83(91)

N: 590142.934 INT FT.

E: 8900300.458 INT FT.

TYPE: GPS

THETA: 1 ° 55 ' 23.4442626 "

ORDER: SECOND CLASS: 1



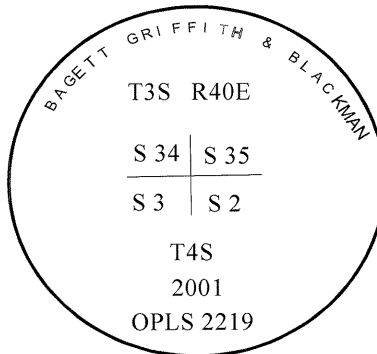
SCALE FACTOR: 0.9998956676

ELEV: 3618.40 US FT.

ELEV: DATUM: NGVD 29

COMMENTS:

2 ½" aluminum monument
in mound of stone-corner falls
in East borrow ditch of High Valley Road



Renewal Date: December 31, 2014

1 METER = 3.2808333333... US FEET = 39.37 INCHES

1 METER = 3.280839895 INT'L FEET OR 1 INCH = 2.54 CM

TO CALCULATE ELEVATION FACTOR (IN THE NORTH AMERICAN CONTINENT)

DIVIDE 20,906,000 BY (20,906,000 + ELLIPSOID ELEV. IN FEET)